



**560 565  
566**



Effective **8 September 2019**

- Elizabeth
- Lyell McEwin Hospital
- Salisbury
- Golden Grove
- Mawson Lakes
- Ingle Farm
- Tea Tree Plaza

 **560** Elizabeth to Tea Tree Plaza

 **565** Mawson to Ingle Farm

 **566** Mawson to Golden Grove



## Useful information



### Visit [adelaidemetro.com.au](http://adelaidemetro.com.au)

Get real time journey planning, fare information, disruption alerts & more



### Download metroMATE

Find your next service in real time. Register for disruption updates sent direct to your mobile device



### @AdelaideMetroSA

Latest service information & detours plus special event details



### InfoCentre

Adelaide Railway Station, North Terrace, city



### InfoLine

Call 1300 311 108  
7am-8pm daily



**Delays to services** may occur. Alternate routes may be used. Register or follow us for disruption advice.



### In case of emergency

call 000



### Disclaimer

This timetable is correct at the time of publication. Adelaide Metro reserves the right to make amendments when necessary. Refer to [adelaidemetro.com.au](http://adelaidemetro.com.au) for latest timetable versions



## Route descriptions

**560 Elizabeth Interchange to Tea Tree Plaza Interchange**  
via Lyell McEwin Hospital, Salisbury Interchange & Ingle Farm. Service operates 7 days.  
**560A** - terminates at Salisbury Interchange.  
**560B** - Salisbury Interchange to stop 38A Bridge Road, Ingle Farm.

**565 Mawson Interchange to Ingle Farm**  
via Montague Road. Service operates Monday-Saturday.

**566 Mawson Interchange to Golden Grove Interchange**  
via Montague Road & Wynn Vale Drive. Service operates Monday-Saturday.

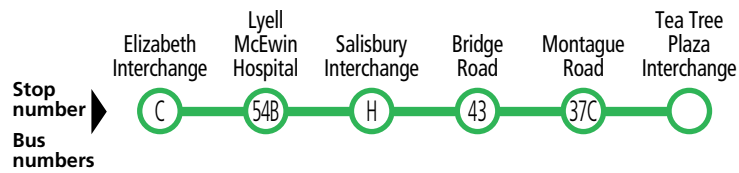


Government of South Australia





# 560 Elizabeth & Salisbury to Ingle Farm & Tea Tree Plaza



## Monday to Friday

	560	6.07	6.22	6.35	6.48	6.59	7.15
AM	560	7.07	7.22	7.35	7.48	7.59	8.15
	560B	-	-	7.52	8.08	<b>N8.18</b>	-
	560	7.37	7.52	8.05	8.18	8.29	8.45
	560	8.17	8.32	8.45	8.58	9.09	9.25
	560	8.47	9.02	9.15	9.28	9.39	9.55
	560	9.17	9.32	9.45	9.58	10.09	10.25
	560	9.47	10.02	10.15	10.28	10.39	10.55
	560	10.17	10.32	10.45	10.58	11.09	11.25
	560	10.47	11.02	11.15	11.28	11.39	11.55
	560	11.17	11.32	11.45	11.58	<b>12.09</b>	<b>12.25</b>
	560	11.47	<b>12.02</b>	<b>12.15</b>	<b>12.28</b>	<b>12.39</b>	<b>12.55</b>
PM	560	<b>12.17</b>	<b>12.32</b>	<b>12.45</b>	<b>12.58</b>	<b>1.09</b>	<b>1.25</b>
	560	<b>12.47</b>	<b>1.02</b>	<b>1.15</b>	<b>1.28</b>	<b>1.39</b>	<b>1.55</b>
	560	<b>1.17</b>	<b>1.32</b>	<b>1.45</b>	<b>1.58</b>	<b>2.09</b>	<b>2.25</b>
	560	<b>1.47</b>	<b>2.02</b>	<b>2.15</b>	<b>2.28</b>	<b>2.39</b>	<b>2.55</b>
	560	<b>2.17</b>	<b>2.32</b>	<b>2.45</b>	<b>2.58</b>	<b>3.09</b>	<b>3.25</b>
	560	<b>2.47</b>	<b>3.02</b>	<b>3.15</b>	<b>3.28</b>	<b>3.39</b>	<b>3.55</b>
	560	<b>3.17</b>	<b>3.32</b>	<b>3.45</b>	<b>3.58</b>	<b>4.09</b>	<b>4.25</b>
	560	<b>3.45</b>	<b>4.00</b>	<b>4.13</b>	<b>4.26</b>	<b>4.37</b>	<b>4.53</b>
	560	<b>4.15</b>	<b>4.30</b>	<b>4.43</b>	<b>4.56</b>	<b>5.07</b>	<b>5.23</b>
	560	<b>4.45</b>	<b>5.00</b>	<b>5.13</b>	<b>5.26</b>	<b>5.37</b>	<b>5.53</b>
	560	<b>5.21</b>	<b>5.36</b>	<b>5.49</b>	<b>6.02</b>	<b>6.13</b>	<b>6.29</b>
	560A	<b>6.01</b>	<b>6.16</b>	<b>6.29</b>	-	-	-
	560A	<b>6.43</b>	<b>6.58</b>	<b>7.11</b>	-	-	-

### Legend

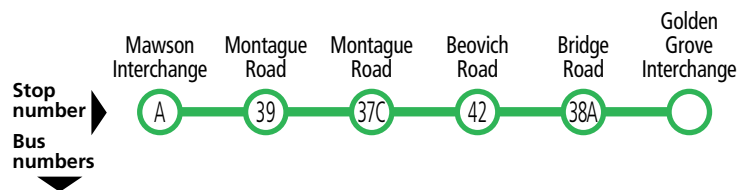
**N** – Time shown is at stop 38A Bridge Road, Ingle Farm. Bus continues to Kildare college on school days only.

### Connections

Connections available at stop 37C Montague Road, Ingle Farm between routes 560 and 565.



# 565, 566 Mawson to Ingle Farm and Golden Grove



## Monday to Friday

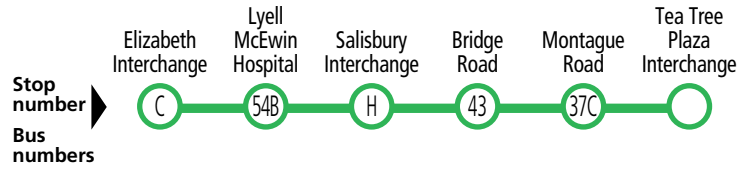
	566	7.43	7.58	-	-	8.03	8.20	
AM	566	8.21	8.36	-	-	8.41	8.58	
	565	8.49	-	9.09	9.14	-	-	
	566	9.19	9.33	-	-	9.38	9.54	
	565	9.49	-	10.09	10.14	-	-	
	566	10.19	10.33	-	-	10.38	10.54	
	565	10.49	-	11.09	11.14	-	-	
	566	11.19	11.33	-	-	11.38	11.54	
	565	11.49	-	<b>12.09</b>	<b>12.14</b>	-	-	
	PM	566	<b>12.19</b>	<b>12.33</b>	-	-	<b>12.38</b>	<b>12.54</b>
		565	<b>12.49</b>	-	<b>1.09</b>	<b>1.14</b>	-	-
566		<b>1.19</b>	<b>1.33</b>	-	-	<b>1.38</b>	<b>1.54</b>	
565		<b>1.49</b>	-	<b>2.09</b>	<b>2.14</b>	-	-	
566		<b>2.19</b>	<b>2.33</b>	-	-	<b>2.38</b>	<b>2.54</b>	
565		<b>2.49</b>	-	<b>3.09</b>	<b>3.14</b>	-	-	
566		<b>3.19</b>	<b>3.33</b>	-	-	<b>3.38</b>	<b>4.54</b>	
565		<b>3.49</b>	-	<b>4.09</b>	<b>4.14</b>	-	-	
566		<b>4.19</b>	<b>4.34</b>	-	-	<b>4.39</b>	<b>4.56</b>	
565		<b>4.47</b>	-	<b>5.07</b>	<b>5.12</b>	-	-	

### Connections

Connections available at stop 37C Montague Road, Ingle Farm between routes 560 and 565.



# 560 Elizabeth to Tea Tree Plaza



## Saturday only

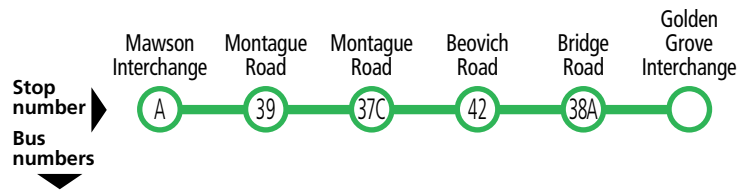
	560	7.48	8.00	8.11	8.23	8.34	8.50
AM	560	8.58	9.10	9.21	9.33	9.44	10.00
	560	9.58	10.10	10.21	10.33	10.44	11.00
	560	10.58	11.10	11.21	11.33	11.44	12.00
	560	11.58	12.10	12.21	12.33	12.44	1.00
PM	560	12.58	1.10	1.21	1.33	1.44	2.00
	560	1.58	2.10	2.21	2.33	2.44	3.00
	560	2.58	3.10	3.21	3.33	3.44	4.00
	560	3.58	4.10	4.21	4.33	4.44	5.00
	560	4.58	5.10	5.21	5.33	5.44	6.00

### Connections

Connections available at stop 37C Montague Road, Ingle Farm between routes 560 and 565.



# 565, 566 Mawson to Ingle Farm and Golden Grove



## Saturday only

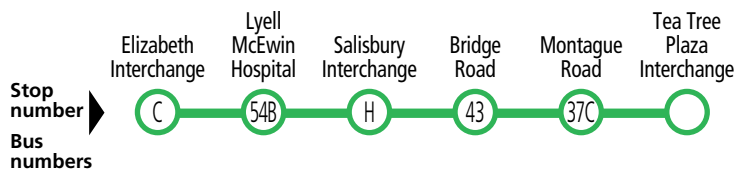
	565	8.20	-	8.34	8.39	-	-
AM	566	9.30	9.44	-	-	9.49	10.05
	565	10.30	-	10.44	10.49	-	-
	566	11.30	11.44	-	-	11.49	12.05
	565	12.30	-	12.44	12.49	-	-
PM	566	1.30	1.44	-	-	1.49	2.05
	565	2.30	-	2.44	2.49	-	-
	566	3.30	3.44	-	-	3.49	4.05
	565	4.30	-	4.44	4.49	-	-
	566	5.30	5.44	-	-	5.49	6.05

### Connections

Connections available at stop 37C Montague Road, Ingle Farm between routes 560 and 565.



# 560 Elizabeth to Tea Tree Plaza

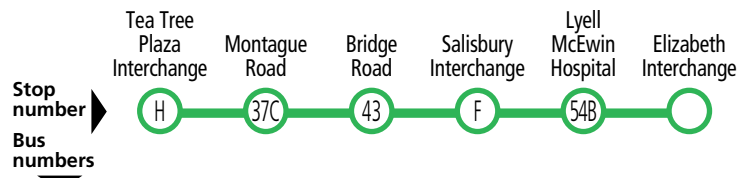


## Sunday & public holidays

	560	9.48	10.00	10.11	10.23	10.34	10.50
AM	560	10.58	11.10	11.21	11.33	11.44	12.00
	560	11.58	12.10	12.21	12.33	12.44	1.00
	560	12.58	1.10	1.21	1.33	1.44	2.00
PM	560	1.58	2.10	2.21	2.33	2.44	3.00
	560	2.58	3.10	3.21	3.33	3.44	4.00
	560	3.58	4.10	4.21	4.33	4.44	5.00
	560	4.58	5.10	5.21	5.33	5.44	6.00



# 560 Tea Tree Plaza & Ingle Farm to Salisbury & Elizabeth



## Monday to Friday

	560	6.18	6.34	6.44	6.55	7.06	7.21
AM	560	6.45	7.01	7.11	7.22	7.33	7.48
	560	7.12	7.28	7.38	7.49	8.00	8.15
	560	7.42	7.59	8.09	8.22	8.35	8.50
	560	8.31	8.48	8.58	9.11	9.24	9.39
	560	9.05	9.22	9.32	9.45	9.58	10.13
	560	9.31	9.48	9.58	10.11	10.24	10.39
	560	9.58	10.15	10.25	10.38	10.51	11.06
	560	10.28	10.45	10.55	11.08	11.21	11.36
	560	10.58	11.15	11.25	11.38	11.51	12.06
	560	11.28	11.45	11.55	12.08	12.21	12.36
PM	560	11.58	12.15	12.25	12.38	12.51	1.06
	560	12.28	12.45	12.55	1.08	1.21	1.36
	560	12.58	1.15	1.25	1.38	1.51	2.06
	560	1.28	1.45	1.55	2.08	2.21	2.36
	560	1.58	2.15	2.25	2.38	2.51	3.06
	560A	-	GW2.40	W2.49	W3.02	-	-
	560	2.28	2.45	2.55	3.08	3.21	3.36
	560	2.58	3.15	3.25	3.38	3.51	4.06
	560A	-	GV3.30	V3.39	V3.52	-	-
	560	3.28	3.45	3.55	4.08	4.21	4.36
	560A	-	JS3.51	S4.01	S4.13	-	-
	560	4.03	4.20	4.30	4.43	4.56	5.11
	560	4.26	4.43	4.53	5.06	5.19	5.34
	560	4.48	5.05	5.15	5.28	5.41	5.56
	560	5.19	5.36	5.46	5.59	6.12	6.27
560	5.49	6.06	6.16	6.29	6.42	6.57	
560	6.17	6.34	6.44	6.57	7.08	7.23	

### Legend

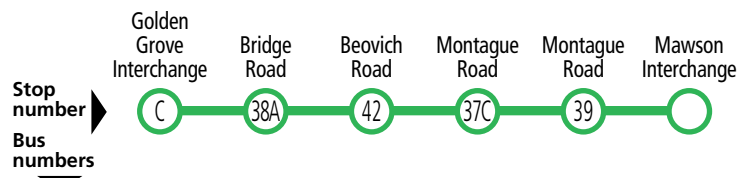
- G** – Time shown is at stop 38A Bridge Road, Ingle Farm. Service departs Roma Mitchell Secondary College 5 minutes prior to the time shown.
- J** – Time shown is at stop 38A Bridge Road, Ingle Farm. Service departs from Kildare College at 3.30pm.
- S** – School days only.
- V** – School days only, except Wednesdays.
- W** – School day Wednesdays only.

### Connections

Connections available at stop 37C Montague Road, Ingle Farm between routes 560 and 565.



# 565, 566 Golden Grove & Ingle Farm to Mawson

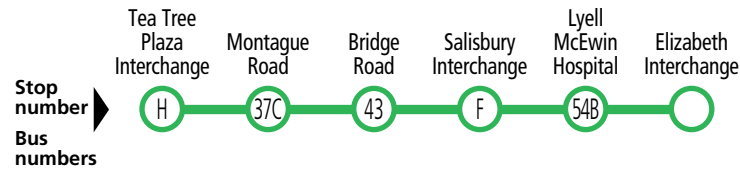


## Monday to Friday

	565	-	-	7.54	7.59	-	8.21
AM	566	8.12	8.29	-	-	8.34	8.49
	565	-	-	8.43	8.48	-	9.10
	566	8.49	9.05	-	-	9.10	9.24
	565	-	-	9.17	9.22	-	9.44
	566	9.29	9.45	-	-	9.50	10.04
	565	-	-	10.10	10.15	-	10.37
	566	10.29	10.45	-	-	10.50	11.04
	565	-	-	11.10	11.15	-	11.37
	566	11.29	11.45	-	-	11.50	12.04
	PM	565	-	-	12.10	12.15	-
566		12.29	12.45	-	-	12.50	1.04
565		-	-	1.10	1.15	-	1.37
566		1.29	1.45	-	-	1.50	2.04
565		-	-	2.10	2.15	-	2.37
566		2.29	2.45	-	-	2.50	3.04
565		-	-	3.10	3.15	-	3.37
566		3.29	3.45	-	-	3.50	4.04
565		-	-	4.15	4.20	-	4.42
566		4.27	4.44	-	-	4.49	5.04
565		-	-	5.00	5.05	-	5.27
566		5.02	5.19	-	-	5.24	5.39
565		-	-	5.31	5.36	-	5.57



## 560 Tea Tree Plaza to Elizabeth



### Saturday only

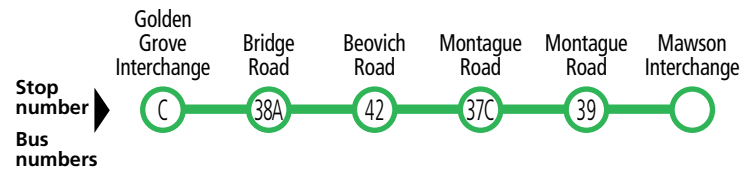
AM	560	9.10	9.27	9.38	9.50	10.00	10.13
	560	10.10	10.27	10.38	10.50	11.00	11.13
PM	560	11.10	11.27	11.38	11.50	<b>12.00</b>	<b>12.13</b>
	560	<b>12.10</b>	<b>12.27</b>	<b>12.38</b>	<b>12.50</b>	<b>1.00</b>	<b>1.13</b>
	560	<b>1.10</b>	<b>1.27</b>	<b>1.38</b>	<b>1.50</b>	<b>2.00</b>	<b>2.13</b>
	560	<b>2.10</b>	<b>2.27</b>	<b>2.38</b>	<b>2.50</b>	<b>3.00</b>	<b>3.13</b>
	560	<b>3.10</b>	<b>3.27</b>	<b>3.38</b>	<b>3.50</b>	<b>4.00</b>	<b>4.13</b>
	560	<b>4.10</b>	<b>4.27</b>	<b>4.38</b>	<b>4.50</b>	<b>5.00</b>	<b>5.13</b>
	560	<b>5.10</b>	<b>5.27</b>	<b>5.38</b>	<b>5.50</b>	<b>6.00</b>	<b>6.13</b>
560	<b>6.10</b>	<b>6.27</b>	<b>6.38</b>	<b>6.50</b>	<b>7.00</b>	<b>7.13</b>	

### Connections

Connections available at stop 37C Montague Road, Ingle Farm between routes 560 and 565.



## 565, 566 Golden Grove & Ingle Farm to Mawson



### Saturday only

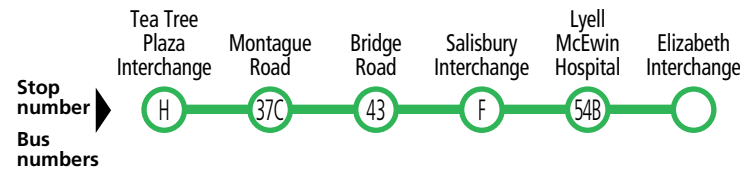
AM	566	8.37	8.53	-	-	8.58	9.12
	565	-	-	9.22	9.27	-	9.42
PM	566	10.37	10.53	-	-	10.58	11.12
	565	-	-	11.22	11.27	-	11.42
	566	<b>12.37</b>	<b>12.53</b>	-	-	<b>12.58</b>	<b>1.12</b>
	565	-	-	<b>1.22</b>	<b>1.27</b>	-	<b>1.42</b>
	566	<b>2.37</b>	<b>2.53</b>	-	-	<b>2.58</b>	<b>3.12</b>
	565	-	-	<b>3.22</b>	<b>3.27</b>	-	<b>3.42</b>
	566	<b>4.37</b>	<b>4.53</b>	-	-	<b>4.58</b>	<b>5.12</b>
565	-	-	<b>5.22</b>	<b>5.27</b>	-	<b>5.42</b>	

### Connections

Connections available at stop 37C Montague Road, Ingle Farm between routes 560 and 565.



## 560 Tea Tree Plaza to Elizabeth



### Sunday & public holidays

AM	560	11.10	11.27	11.38	11.50	<b>12.00</b>	<b>12.13</b>
PM	560	<b>12.10</b>	<b>12.27</b>	<b>12.38</b>	<b>12.50</b>	<b>1.00</b>	<b>1.13</b>
	560	<b>1.10</b>	<b>1.27</b>	<b>1.38</b>	<b>1.50</b>	<b>2.00</b>	<b>2.13</b>
	560	<b>2.10</b>	<b>2.27</b>	<b>2.38</b>	<b>2.50</b>	<b>3.00</b>	<b>3.13</b>
	560	<b>3.10</b>	<b>3.27</b>	<b>3.38</b>	<b>3.50</b>	<b>4.00</b>	<b>4.13</b>
	560	<b>4.10</b>	<b>4.27</b>	<b>4.38</b>	<b>4.50</b>	<b>5.00</b>	<b>5.13</b>
	560	<b>5.10</b>	<b>5.27</b>	<b>5.38</b>	<b>5.50</b>	<b>6.00</b>	<b>6.13</b>
	560	<b>6.10</b>	<b>6.27</b>	<b>6.38</b>	<b>6.50</b>	<b>7.00</b>	<b>7.13</b>



# 560, 565, 566

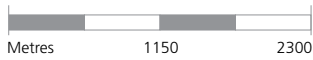
## Elizabeth, Salisbury & Mawson to Ingle Farm, Golden Grove & Tea Tree Plaza

### Legend

- Route 560
- Route 565
- Route 566
- Bus stop
- Bus stop on this side only
- Bus stop relating to timetable
- Section marker
- Convenient transfer point
- Park 'n' Ride
- Train line & station
- Hospital
- School
- Shopping Centre
- Educational Institution

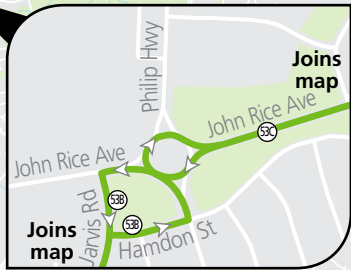
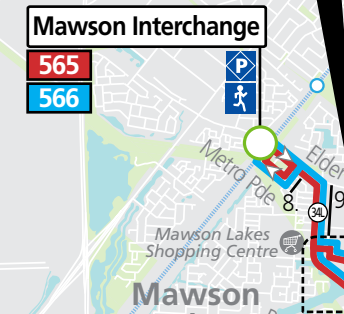
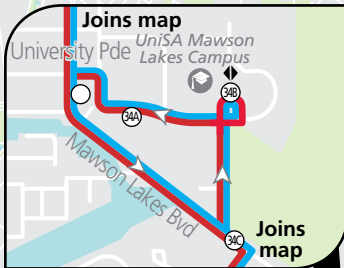
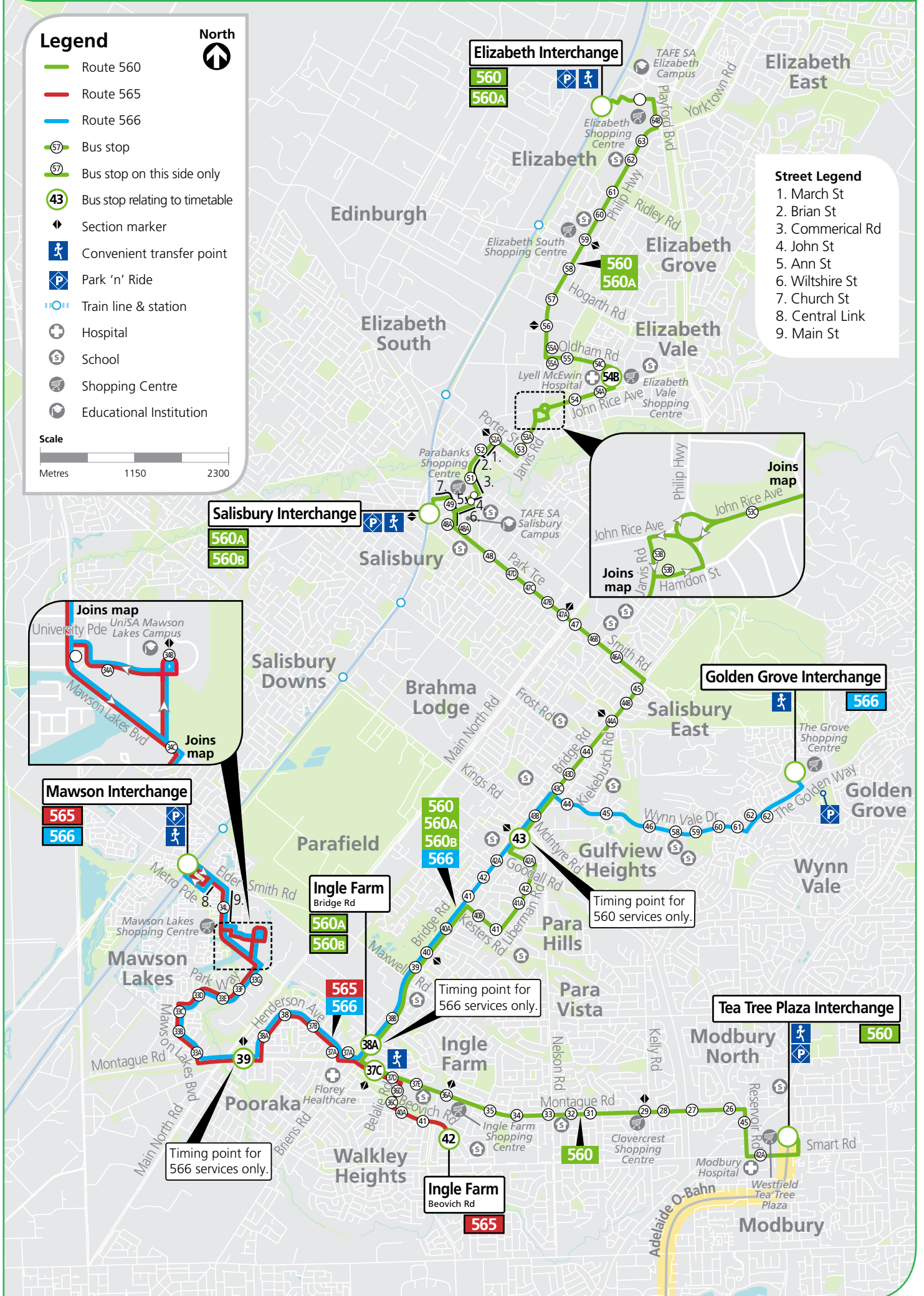


### Scale



### Street Legend

1. March St
2. Brian St
3. Commerical Rd
4. John St
5. Ann St
6. Wiltshire St
7. Church St
8. Central Link
9. Main St



**Salisbury Interchange**  
560A  
560B

**Golden Grove Interchange**  
566

**Mawson Interchange**  
565  
566

**Ingle Farm**  
Bridge Rd  
560A  
560B

560  
560A  
560B  
566

**Ingle Farm**  
Beovich Rd  
565

**Tea Tree Plaza Interchange**  
560

Timing point for 566 services only.

Timing point for 566 services only.

Timing point for 560 services only.