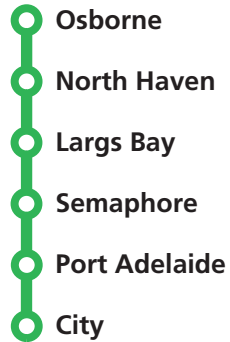




150
333



Effective **27 January 2019**



150 Osborne to city



333 North Haven to Port Adelaide



Useful information



Visit adelaidemetro.com.au

Get real time journey planning, fare information, disruption alerts & more



Download metroMATE

Find your next service in real time. Register for disruption updates sent direct to your mobile device



@AdelaideMetroSA

Latest service information & detours plus special event details



InfoCentres

- Corner King William & Currie Streets, city
- Adelaide Railway Station, North Terrace, city



InfoLine

Call 1300 311 108
7am-8pm daily



Delays to services

may occur. Alternate routes may be used. Register or follow us for disruption advice.



In case of emergency

call 000



Disclaimer

This timetable is correct at the time of publication. Adelaide Metro reserves the right to make amendments when necessary. Refer to adelaidemetro.com.au for latest timetable versions



Route descriptions

150 **Osborne, Largs Bay & Port Adelaide to city** via Victoria Road, Fletcher Road, & Port Road. Service operates 7 days.
150B - terminates at stop 48 Fletcher Road, Largs Bay.
150P - terminates at Port Adelaide Interchange.

333 **North Haven to Port Adelaide Interchange** via Military Road & Glanville Station. Limited service operates Monday–Friday.

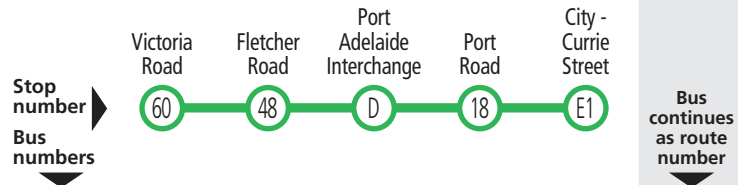


Government of South Australia





150 Osborne, Largs Bay & Port Adelaide to city



Monday to Friday							
AM	150	5.34	5.41	5.50	6.03	6.19	147
	150	6.04	6.11	6.20	6.32	6.49	147
	150	6.32	6.39	6.49	7.02	7.21	147
	150	-	7.07	7.17	7.32	7.52	140
	150	7.03	7.11	7.21	7.36	7.55	-
	150	-	7.24	7.33	7.48	8.15	-
	150	7.27	7.34	7.44	7.59	8.28	147
	150	-	7.52	8.02	8.17	8.44	-
	150	8.00	8.07	8.18	8.34	9.00	-
	150	-	8.28	8.39	8.54	9.17	144
	150	8.39	8.47	8.58	9.15	9.35	147
	150	9.01	9.10	9.21	9.37	10.00	-
	150	9.24	9.32	9.43	10.00	10.20	144
	150	9.53	10.01	10.12	10.30	10.50	144
PM	150	10.23	10.30	10.41	11.00	11.20	144
	150	11.06	11.13	11.24	11.41	12.01	147
	150	12.06	12.13	12.24	12.41	1.01	147
	150	1.06	1.13	1.24	1.41	2.01	147
	150	2.05	2.12	2.23	2.41	3.01	147
	150	3.05	3.12	3.23	3.39	4.00	147
	150	A3.49	3.56	4.07	4.24	4.45	144G
	150	A4.17	4.24	4.34	4.50	5.12	147
	150	A4.29	4.36	4.46	5.00	5.21	140
	150	A4.45	4.52	5.02	5.16	5.37	147
	150	-	-	5.13	5.26	5.46	144G
	150	5.19	5.25	5.35	5.48	6.08	147
	150	-	-	5.48	6.01	6.20	140
	150	5.52	5.58	6.08	6.21	6.40	144
	150	6.25	6.31	6.41	6.54	7.10	147
	150	-	-	7.44	7.54	8.10	147
	150	-	-	8.44	8.54	9.10	147
	150	-	-	9.44	9.54	10.10	147
150	-	-	10.44	10.54	11.10	147	

Legend

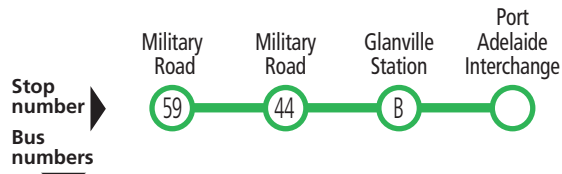
A – Bus departs from Australian Submarine Corporation (Veitch Road) 4 minutes prior to the time shown.

Buses continue to...

140, 144 Glen Osmond
 144G Toorak Gardens
 147 Beaumont



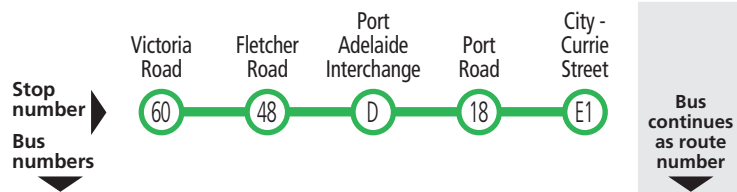
333 North Haven to Port Adelaide



Monday to Friday					
AM	333	8.24	8.35	8.40	8.47
	333	9.04	9.15	9.20	9.27
PM	333	2.57	3.08	3.13	3.20



150 Osborne & Port Adelaide to city

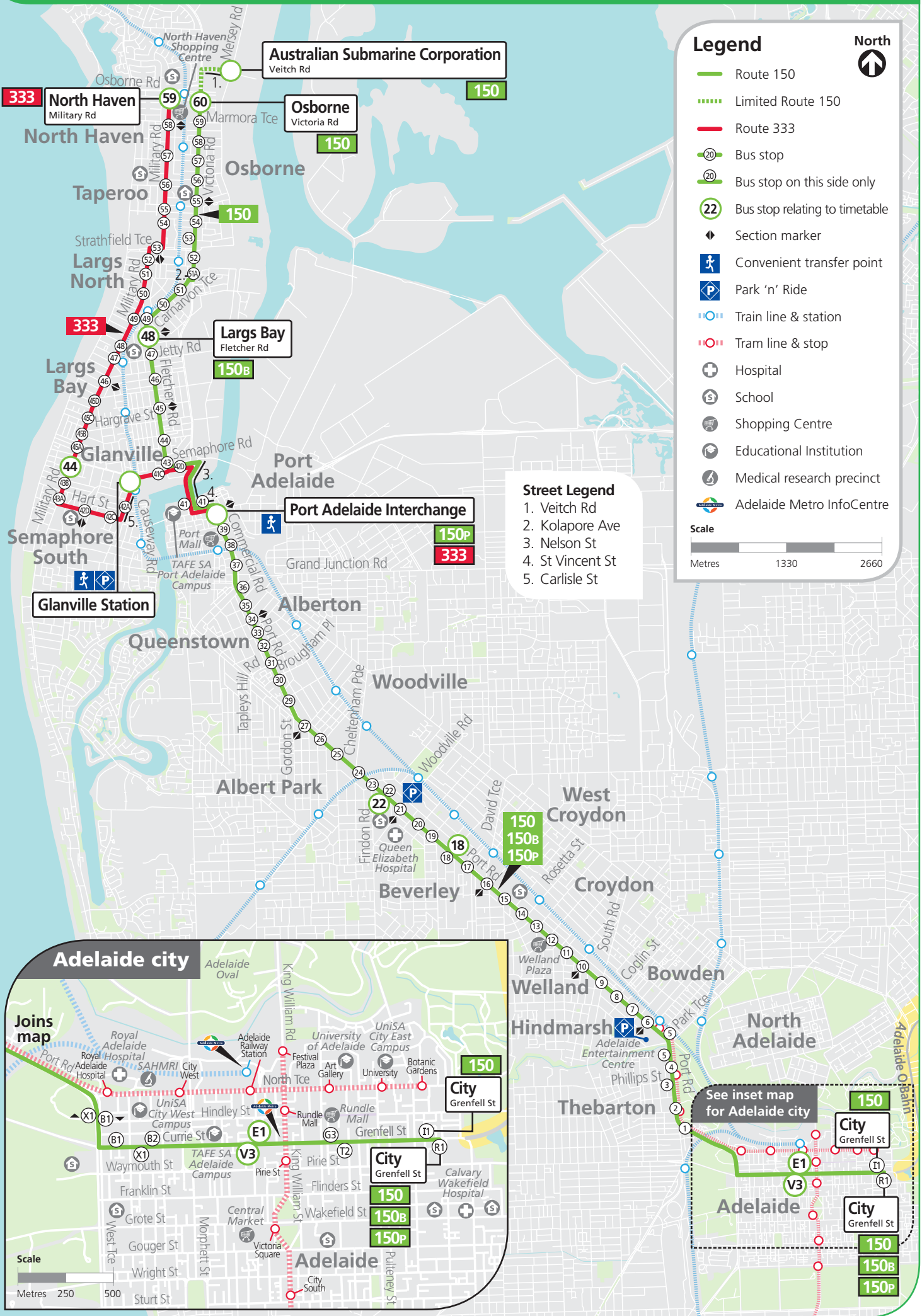


Saturday only							
AM	150	-	-	6.43	6.57	7.15	147
Saturday, Sunday & public holidays							
AM	150	7.20	7.28	7.38	7.54	8.15	147
	150	8.20	8.28	8.38	8.54	9.15	147
	150	9.20	9.28	9.38	9.54	10.15	147
	150	10.20	10.28	10.38	10.54	11.15	147
PM	150	11.20	11.28	11.38	11.54	12.15	147
	150	12.20	12.28	12.38	12.54	1.15	147
	150	1.20	1.28	1.38	1.54	2.15	147
	150	2.20	2.28	2.38	2.54	3.15	147
	150	3.20	3.28	3.38	3.54	4.15	147
	150	4.20	4.28	4.38	4.54	5.15	147
	150	5.22	5.30	5.38	5.51	6.10	147
	150	6.22	6.30	6.38	6.51	7.10	147
	150	-	-	7.40	7.51	8.10	147
	150	-	-	8.40	8.51	9.10	147
	150	-	-	9.40	9.51	10.10	147
	150	-	-	10.40	10.51	11.10	147


















Bus continues to...

147 Beaumont

150, 333 Osborne, North Haven & Largs Bay to Port Adelaide & city



Legend

-  Route 150
-  Limited Route 150
-  Route 333
-  Bus stop
-  Bus stop on this side only
-  Bus stop relating to timetable
-  Section marker
-  Convenient transfer point
-  Park 'n' Ride
-  Train line & station
-  Tram line & stop
-  Hospital
-  School
-  Shopping Centre
-  Educational Institution
-  Medical research precinct
-  Adelaide Metro InfoCentre

Scale

Metres 1330 2660

- ### Street Legend
1. Veitch Rd
 2. Kolapore Ave
 3. Nelson St
 4. St Vincent St
 5. Carlisle St

Adelaide city

Joins map

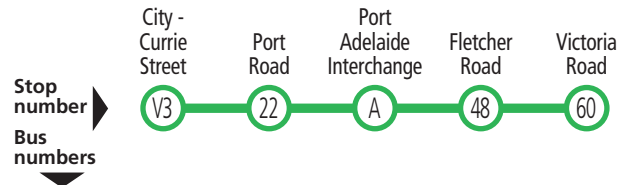
Scale

Metres 250 500

See inset map for Adelaide city



150 City to Port Adelaide, Largs Bay & Osborne



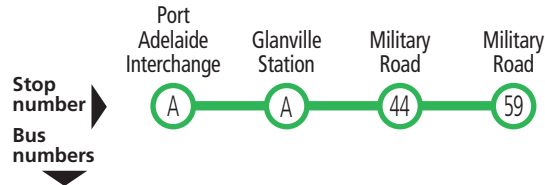
Monday to Friday						
AM	150	6.00	6.16	6.25	6.32	B 6.37
	150	6.30	6.46	6.55	7.03	B 7.08
	150	7.00	7.20	7.31	7.40	B 7.46
	150	7.24	7.45	7.56	8.05	8.12
	150	7.59	8.22	8.34	8.43	8.50
	150	8.24	8.47	9.00	9.09	9.16
	150	8.57	9.19	9.32	9.41	9.48
	150	10.07	10.29	10.40	10.50	10.58
PM	150	11.07	11.29	11.40	11.50	11.58
	150	12.07	12.29	12.40	12.50	12.58
	150	1.07	1.29	1.40	1.50	1.58
	150	2.07	2.29	2.41	2.51	2.58
	150	3.07	3.32	3.45	3.56	4.04
	150	3.22	3.47	4.00	4.11	4.19
	150B	3.40	4.05	4.18	4.29	-
	150	3.55	4.20	4.33	4.44	4.52
	150B	4.10	4.35	4.48	4.59	-
	150	4.25	4.50	5.03	5.14	5.22
	150B	4.40	5.05	5.18	5.28	-
	150	4.50	5.15	5.26	5.36	5.44
	150B	5.10	5.36	5.47	5.57	-
	150	5.25	5.51	6.02	6.12	6.20
	150B	5.40	6.03	6.11	6.19	-
	150	6.01	6.20	6.31	6.41	6.47
	150B	6.36	6.55	7.06	7.16	-
	150B	6.59	7.18	7.28	7.37	-
	150B	7.20	7.37	7.47	7.56	-
	150B	8.11	8.28	8.38	8.47	-
	150B	9.11	9.28	9.38	9.46	-
	150P	10.11	10.28	10.37	-	-
	150P	11.11	11.26	11.34	-	-

Legend

B – Bus continues to Australian Submarine Corporation (Veitch Road).



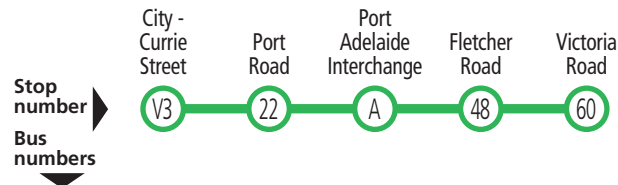
333 Port Adelaide to North Haven



Monday to Friday					
AM	333	8.38	8.43	8.48	9.00
PM	333	2.30	2.36	2.41	2.52
	333	3.15	3.21	3.27	3.40



150 City to Port Adelaide, Largs Bay & Osborne



Saturday only						
AM	150	7.23	7.43	7.54	8.02	8.10
Saturday, Sunday & public holidays						
AM	150	8.24	8.44	8.59	9.07	9.15
	150	9.24	9.44	9.59	10.07	10.15
	150	10.24	10.44	10.59	11.07	11.15
	150	11.24	11.44	11.59	12.07	12.15
PM	150	12.24	12.44	12.59	1.07	1.15
	150	1.24	1.44	1.59	2.07	2.15
	150	2.24	2.44	2.59	3.07	3.15
	150	3.24	3.44	3.59	4.07	4.15
	150	4.24	4.44	4.59	5.07	5.15
	150	5.11	5.31	5.43	5.51	5.59
	150	5.54	6.14	6.26	6.34	6.42
	150B	6.54	7.10	7.19	7.26	-
	150B	7.38	7.54	8.03	8.10	-
	150B	8.38	8.54	9.03	9.10	-
	150B	9.38	9.54	10.03	10.10	-
	150P	10.38	10.54	11.03	-	-