



# B10, B12



Effective **17 December 2017**

✓ **This timetable covers bus services linking:**

- **West Lakes Centre Interchange**
- **Fulham Gardens**  
Grange Road
- **City**  
Currie Street
- **Maylands**  
Magill Road
- **Magill**  
Magill Road

**Route: Destination:**

**B10** West Lakes Centre Interchange to Magill via city  
*Also shows B10c*

**B12** West Lakes Centre Interchange to city

## Useful information



**Download metroMATE**  
Find your next service in real time. Register for disruption updates sent direct to your mobile device



**Visit [adelaidemetro.com.au](http://adelaidemetro.com.au)**  
Get real time journey planning, fare information, disruption alerts & more



**@AdelaideMetroSA**  
Latest service information & detours plus special event details



**InfoCentres**

- Corner King William & Currie Streets, city
- Adelaide Railway Station, North Terrace, city



**InfoLine**  
Call 1300 311 108  
7am-8pm daily



**Delays to services** may occur. Alternate routes may be used. Register or follow us for disruption advice.



**In case of emergency**  
call 000



**Disclaimer**  
This timetable is correct at the time of publication. Adelaide Metro reserves the right to make amendments when necessary. Refer to [adelaidemetro.com.au](http://adelaidemetro.com.au) for latest timetable versions



## Route descriptions

**B10** **West Lakes Centre Interchange to Magill** via Frederick Road, Grange Road, city & Magill Road. Service operates 7 days.  
**B10c** - terminates in the city.

**B12** **West Lakes Centre Interchange to city** via Military Road & Grange Road. Service operates Monday–Friday.

**GO ZONE** West Lakes to Magill

**Bus services:**

See back cover for route descriptions



**GO ZONE** West Lakes to Magill

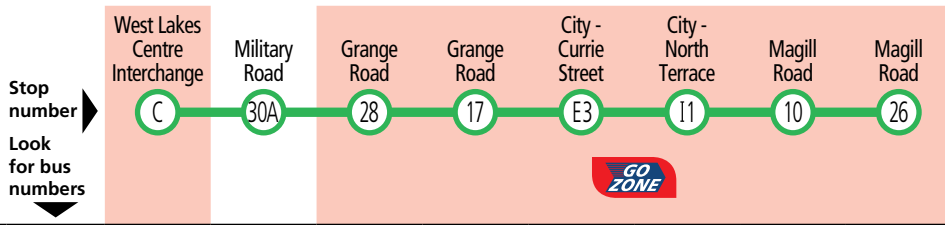
Between West Lakes Centre Interchange and stop 26 Magill Road, catch bus B10 approximately every 15 minutes between 7.30am and 6.30pm Monday to Friday and every 30 minutes at night, Saturday, Sunday and public holidays until 10pm.



# B10, B12

## West Lakes Centre Interchange & Seaton to city & Magill

Also shows route B10c



### Monday to Friday

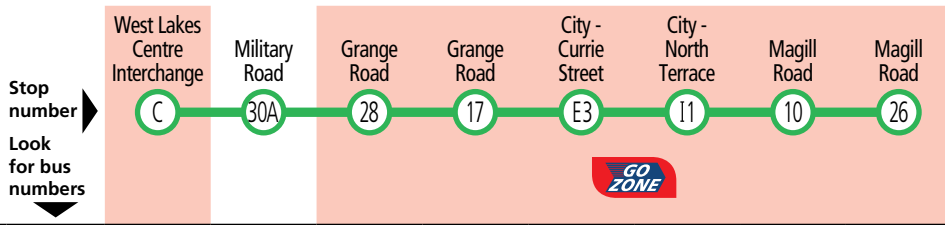
		West Lakes Centre Interchange	Military Road	Grange Road	Grange Road	City - Currie Street	City - North Terrace	Magill Road	Magill Road
AM	B10	5.40	-	5.48	5.57	6.13	6.19	6.26	6.37
	B10	6.10	-	6.18	6.27	6.43	6.49	6.56	7.07
	B10	6.40	-	6.50	7.00	7.18	7.26	7.36	7.50
	B10	6.55	-	7.05	7.15	7.35	7.43	7.54	8.08
	B12	6.56	7.05	7.10	7.21	7.41	7.48	-	-
	B10	7.05	-	7.15	7.26	7.48	7.56	8.08	8.22
	B10c	-	-	Z7.21	Z7.34	Z7.56	Z8.04	-	-
	B10	7.15	-	7.26	7.39	8.03	8.12	8.24	8.41
	B12	7.16	7.25	7.30	7.43	8.08	8.15	-	-
	B10	7.30	-	7.41	7.54	8.21	8.30	8.41	8.56
	B10c	-	-	Z7.47	Z8.00	Z8.27	Z8.35	-	-
	B10	7.40	-	7.51	8.04	8.33	8.42	8.53	9.07
	B12	7.41	7.50	7.56	8.09	8.37	8.44	-	-
	B10	7.50	-	8.01	8.14	8.43	8.52	9.03	9.17
	B10	8.00	-	8.10	8.23	8.54	9.03	9.13	9.26
	B10	8.15	-	8.26	8.45	9.11	9.20	9.30	9.42
	B10	8.30	-	8.42	8.55	9.21	9.30	9.40	9.53
	B12	8.36	8.45	8.51	9.04	9.27	9.35	-	-
	B10	8.45	-	8.56	9.09	9.32	9.41	9.51	10.08
	B10	9.00	-	9.11	9.24	9.47	9.56	10.06	10.23
	B10c	9.10	-	9.20	9.31	9.53	10.01	-	-
	B10	9.20	-	9.31	9.43	10.06	10.15	10.25	10.38
	B10	9.35	-	9.45	9.56	10.16	10.25	10.36	10.49
	B10	9.50	-	10.00	10.11	10.31	10.40	10.51	11.04
	B10	10.05	-	10.15	10.26	10.46	10.55	11.06	11.19
	B10	10.20	-	10.30	10.41	11.01	11.10	11.21	11.34
	B10	10.35	-	10.45	10.56	11.16	11.25	11.36	11.49
B10	10.50	-	11.00	11.11	11.31	11.40	11.51	12.04	
B10	11.05	-	11.15	11.26	11.46	11.55	12.06	12.19	
B10	11.20	-	11.30	11.41	12.01	12.10	12.21	12.34	
B10	11.35	-	11.45	11.56	12.16	12.25	12.36	12.49	
B10	11.50	-	12.00	12.11	12.31	12.40	12.51	1.04	
PM	B10	12.05	-	12.15	12.26	12.46	12.55	1.06	1.19
	B10	12.20	-	12.30	12.41	1.01	1.10	1.21	1.34
	B10	12.35	-	12.45	12.56	1.16	1.25	1.36	1.49
	B10	12.50	-	1.00	1.11	1.31	1.40	1.51	2.04
	B10	1.05	-	1.15	1.26	1.46	1.55	2.06	2.19
	B10	1.20	-	1.30	1.41	2.01	2.10	2.21	2.34
	B10	1.35	-	1.45	1.56	2.16	2.25	2.36	2.49
	B10	1.50	-	2.00	2.11	2.31	2.41	2.53	3.07
	B10	2.05	-	2.14	2.26	2.49	2.59	3.11	3.26
	B10	2.20	-	2.30	2.39	3.02	3.12	3.26	3.42
	B10	2.35	-	2.45	2.54	3.17	3.27	3.41	3.57
	B10	-	-	-	-	B3.27	3.37	3.51	4.07
	B10	2.50	-	3.02	3.15	3.37	3.47	4.02	4.20
	B10	3.05	-	3.15	3.25	3.47	3.57	4.12	4.28
	B10	-	-	-	-	B3.55	4.05	4.20	4.36
	B10	3.20	-	3.30	3.40	4.02	4.12	4.27	4.43
	B10	-	-	-	-	B4.10	4.20	4.35	4.51
	B10	3.35	-	3.45	3.55	4.17	4.27	4.42	4.58
	B10	-	-	-	-	B4.25	4.35	4.50	5.06
	B10	3.50	-	4.00	4.10	4.32	4.42	4.57	5.13
	B10	-	-	-	-	B4.40	Z4.50	Z5.05	Z5.21
	B10	4.05	-	4.15	4.25	4.47	4.57	5.12	5.28
	B10	-	-	-	-	B4.55	Z5.05	Z5.20	Z5.35
	B10	4.20	-	4.30	4.40	5.02	5.13	5.28	5.43
	B10	-	-	-	-	B5.10	Z5.21	Z5.36	Z5.51

### Legend

- B** – Bus departs stop B2 Currie Street, city 4 minutes prior to the time shown.
- Z** – Bus does not operate on business days between Christmas Day & New Year's Day, special holiday timetables will operate. See the Adelaide Metro website for further information.



# B10 West Lakes Centre Interchange to city & Magill



## Monday to Friday (continued)

PM	B10	4.35	-	4.45	4.55	5.17	5.28	5.43	5.58
	B10	-	-	-	-	BZ5.25	Z5.36	Z5.51	Z6.06
	B10	4.50	-	5.00	5.10	5.32	5.44	5.57	6.12
	B10	-	-	-	-	BZ5.40	Z5.51	Z6.06	Z6.21
	B10	5.05	-	5.15	5.25	5.47	5.57	6.13	6.27
	B10	-	-	-	-	BZ5.55	Z6.05	Z6.17	Z6.31
	B10	5.20	-	5.30	5.40	6.02	6.12	6.24	6.38
	B10	-	-	-	-	BZ6.10	Z6.20	Z6.30	Z6.43
	B10	5.35	-	5.45	5.55	6.17	6.27	6.37	6.50
	B10	5.50	-	6.00	6.09	6.32	6.40	6.50	7.03
	B10	6.05	-	6.15	6.24	6.47	6.55	7.05	7.18
	B10	6.20	-	6.30	6.39	7.02	7.10	7.20	7.33
	B10	6.35	-	6.44	6.53	7.16	7.23	7.33	7.44
	B10	7.05	-	7.13	7.21	7.37	7.45	7.55	8.05
	B10	7.35	-	7.43	7.51	8.07	8.15	8.25	8.35
	B10	8.05	-	8.13	8.21	8.37	8.45	8.55	9.05
	B10	8.35	-	8.43	8.51	9.07	9.15	9.25	9.35
	B10	9.05	-	9.13	9.21	9.37	9.45	9.55	10.05
	B10	9.35	-	9.43	9.51	10.07	10.15	10.25	10.35
	B10	10.35	-	10.43	10.51	11.07	11.15	11.25	11.35
AM	B10	-	-	-	-	B12.07	12.15	12.25	12.35

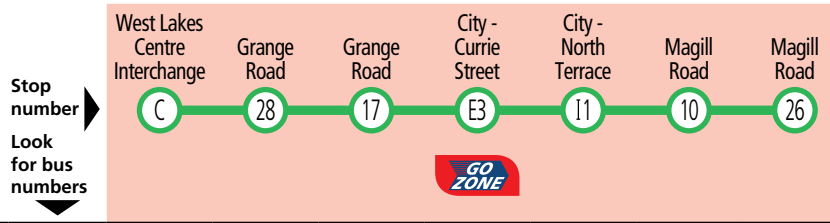
### Legend

- B** – Bus departs stop B2 Currie Street, city 4 minutes prior to the time shown.
- Z** – Bus does not operate on business days between Christmas Day & New Year's Day, special holiday timetables will operate. See the Adelaide Metro website for further information.





# B10 West Lakes Centre Interchange to city & Magill



## Saturday only

AM	<b>B10</b>	6.58	7.08	7.18	7.35	7.43	7.53	8.06
	<b>B10</b>	7.28	7.38	7.48	8.05	8.13	8.23	8.36

## Saturday, Sunday & public holidays

AM	<b>B10</b>	7.58	8.08	8.18	8.35	8.43	8.53	9.06
	<b>B10</b>	8.23	8.33	8.43	9.05	9.13	9.23	9.36
	<b>B10</b>	8.53	9.03	9.13	9.35	9.43	9.53	10.06
	<b>B10</b>	9.23	9.33	9.43	10.05	10.13	10.23	10.36
	<b>B10</b>	9.53	10.03	10.13	10.35	10.43	10.53	11.06
	<b>B10</b>	10.23	10.33	10.43	11.05	11.13	11.23	11.36
	<b>B10</b>	10.53	11.03	11.13	11.35	11.43	11.53	<b>12.06</b>
	<b>B10</b>	11.23	11.33	11.43	<b>12.05</b>	<b>12.13</b>	<b>12.23</b>	<b>12.36</b>
PM	<b>B10</b>	11.53	<b>12.03</b>	<b>12.13</b>	<b>12.35</b>	<b>12.43</b>	<b>12.53</b>	<b>1.06</b>
	<b>B10</b>	<b>12.23</b>	<b>12.33</b>	<b>12.43</b>	<b>1.05</b>	<b>1.13</b>	<b>1.23</b>	<b>1.36</b>
	<b>B10</b>	<b>12.53</b>	<b>1.03</b>	<b>1.13</b>	<b>1.35</b>	<b>1.43</b>	<b>1.53</b>	<b>2.06</b>
	<b>B10</b>	<b>1.23</b>	<b>1.33</b>	<b>1.43</b>	<b>2.05</b>	<b>2.13</b>	<b>2.23</b>	<b>2.36</b>
	<b>B10</b>	<b>1.53</b>	<b>2.03</b>	<b>2.13</b>	<b>2.35</b>	<b>2.43</b>	<b>2.53</b>	<b>3.06</b>
	<b>B10</b>	<b>2.23</b>	<b>2.33</b>	<b>2.43</b>	<b>3.05</b>	<b>3.13</b>	<b>3.23</b>	<b>3.36</b>
	<b>B10</b>	<b>2.53</b>	<b>3.03</b>	<b>3.13</b>	<b>3.35</b>	<b>3.43</b>	<b>3.53</b>	<b>4.06</b>
	<b>B10</b>	<b>3.23</b>	<b>3.33</b>	<b>3.43</b>	<b>4.05</b>	<b>4.13</b>	<b>4.23</b>	<b>4.36</b>
	<b>B10</b>	<b>3.53</b>	<b>4.03</b>	<b>4.13</b>	<b>4.35</b>	<b>4.43</b>	<b>4.53</b>	<b>5.06</b>
	<b>B10</b>	<b>4.23</b>	<b>4.33</b>	<b>4.43</b>	<b>5.05</b>	<b>5.13</b>	<b>5.23</b>	<b>5.36</b>
	<b>B10</b>	<b>4.53</b>	<b>5.03</b>	<b>5.13</b>	<b>5.35</b>	<b>5.43</b>	<b>5.53</b>	<b>6.06</b>
	<b>B10</b>	<b>5.23</b>	<b>5.33</b>	<b>5.43</b>	<b>6.05</b>	<b>6.13</b>	<b>6.23</b>	<b>6.36</b>
	<b>B10</b>	<b>6.02</b>	<b>6.12</b>	<b>6.20</b>	<b>6.37</b>	<b>6.44</b>	<b>6.51</b>	<b>7.03</b>
	<b>B10</b>	<b>6.36</b>	<b>6.45</b>	<b>6.53</b>	<b>7.07</b>	<b>7.14</b>	<b>7.21</b>	<b>7.33</b>
	<b>B10</b>	<b>7.06</b>	<b>7.15</b>	<b>7.23</b>	<b>7.37</b>	<b>7.44</b>	<b>7.51</b>	<b>8.03</b>
	<b>B10</b>	<b>7.36</b>	<b>7.45</b>	<b>7.53</b>	<b>8.07</b>	<b>8.14</b>	<b>8.21</b>	<b>8.33</b>
	<b>B10</b>	<b>8.06</b>	<b>8.15</b>	<b>8.23</b>	<b>8.37</b>	<b>8.44</b>	<b>8.51</b>	<b>9.03</b>
	<b>B10</b>	<b>8.36</b>	<b>8.45</b>	<b>8.53</b>	<b>9.07</b>	<b>9.14</b>	<b>9.21</b>	<b>9.33</b>
	<b>B10</b>	<b>9.06</b>	<b>9.15</b>	<b>9.23</b>	<b>9.37</b>	<b>9.44</b>	<b>9.51</b>	<b>10.03</b>
	<b>B10</b>	<b>9.36</b>	<b>9.45</b>	<b>9.53</b>	<b>10.07</b>	<b>10.14</b>	<b>10.21</b>	<b>10.33</b>
	<b>B10</b>	<b>L10.06</b>	<b>L10.15</b>	<b>L10.23</b>	<b>L10.37</b>	<b>L10.44</b>	<b>L10.51</b>	<b>L11.03</b>
	<b>B10</b>	<b>10.36</b>	<b>10.45</b>	<b>10.53</b>	<b>11.07</b>	<b>11.14</b>	<b>11.21</b>	<b>11.33</b>
	<b>B10</b>	<b>L11.36</b>	<b>L11.45</b>	<b>L11.53</b>	<b>L12.07</b>	<b>L12.14</b>	<b>L12.21</b>	<b>L12.33</b>

### Legend

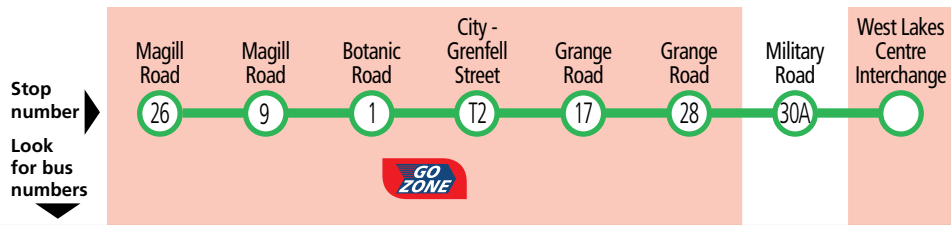
L – Bus operates Saturday only.



# B10, B12

## Magill to city & West Lakes Centre Interchange

Also shows route B10c



### Monday to Friday

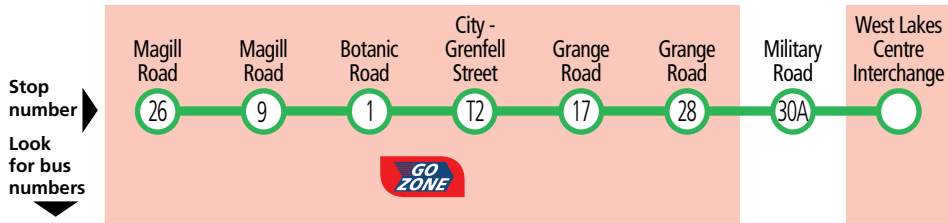
		Magill Road	Magill Road	Botanic Road	City-Grenfell Street	Grange Road	Grange Road	Military Road	West Lakes Centre Interchange
AM	<b>B10</b>	5.30	5.42	5.49	5.54	6.11	6.19	-	6.27
	<b>B10</b>	6.00	6.12	6.19	6.25	6.43	6.51	-	6.59
	<b>B10</b>	6.30	6.42	6.49	6.55	7.13	7.20	-	7.30
	<b>B10</b>	6.41	6.53	7.00	7.06	7.24	7.31	-	7.41
	<b>B10</b>	6.51	7.03	7.10	7.17	7.36	7.44	-	7.54
	<b>B10</b>	7.01	7.14	7.22	7.30	7.53	8.01	-	8.10
	<b>B10</b>	7.11	7.27	7.37	7.45	8.07	8.17	-	8.26
	<b>B10c</b>	<b>MZ7.21</b>	<b>Z7.32</b>	<b>*Z7.42</b>	<b>Z7.51</b>	-	-	-	-
	<b>B10</b>	7.20	7.37	7.48	7.57	8.19	8.28	-	8.37
	<b>B10c</b>	<b>MZ7.30</b>	<b>Z7.42</b>	<b>*Z7.53</b>	<b>Z8.02</b>	-	-	-	-
	<b>B10</b>	7.30	7.47	7.58	8.07	8.29	8.38	-	8.47
	<b>B10c</b>	<b>MZ7.41</b>	<b>Z7.53</b>	<b>*Z8.04</b>	<b>Z8.13</b>	-	-	-	-
	<b>B10</b>	7.40	7.58	8.12	8.21	8.45	8.54	-	9.03
	<b>B10c</b>	<b>Z7.50</b>	<b>Z8.08</b>	<b>*Z8.24</b>	<b>Z8.33</b>	-	-	-	-
	<b>B10</b>	7.57	8.15	8.31	8.41	9.06	9.15	-	9.25
	<b>B10</b>	8.05	8.23	8.39	8.49	9.11	9.20	-	9.29
	<b>B10c</b>	<b>Z8.10</b>	<b>Z8.30</b>	<b>*Z8.46</b>	<b>Z8.56</b>	-	-	-	-
	<b>B10</b>	8.15	8.35	8.51	9.01	9.22	9.30	-	9.39
	<b>B10c</b>	<b>Z8.22</b>	<b>Z8.42</b>	<b>*Z8.58</b>	<b>Z9.08</b>	-	-	-	-
	<b>B10</b>	8.30	8.49	9.00	9.09	9.31	9.39	-	9.48
	<b>B10c</b>	8.39	8.58	*9.09	9.18	-	-	-	-
	<b>B10</b>	8.47	9.06	9.17	9.26	9.48	9.56	-	10.05
	<b>B10</b>	9.00	9.20	9.30	9.39	10.00	10.09	-	10.18
	<b>B10</b>	9.11	9.26	9.36	9.45	10.06	10.15	-	10.24
<b>B10c</b>	9.21	9.36	*9.46	9.55	-	-	-	-	
<b>B10</b>	9.31	9.46	9.56	10.05	10.26	10.35	-	10.44	
<b>B10</b>	9.47	10.01	10.10	10.19	10.41	10.49	-	10.58	
<b>B10</b>	9.59	10.13	10.22	10.31	10.53	11.01	-	11.10	
<b>B10</b>	10.12	10.26	10.35	10.44	11.06	11.14	-	11.23	
<b>B10</b>	10.27	10.41	10.50	10.59	11.21	11.29	-	11.38	
<b>B10</b>	10.43	10.57	11.06	11.15	11.37	11.45	-	11.54	
<b>B10</b>	10.54	11.08	11.17	11.26	11.48	11.56	-	<b>12.05</b>	
<b>B10</b>	11.09	11.23	11.32	11.41	<b>12.03</b>	<b>12.11</b>	-	<b>12.20</b>	
<b>B10</b>	11.24	11.38	11.47	11.56	<b>12.18</b>	<b>12.26</b>	-	<b>12.35</b>	
<b>B10</b>	11.39	11.53	<b>12.02</b>	<b>12.11</b>	<b>12.33</b>	<b>12.41</b>	-	<b>12.50</b>	
<b>B10</b>	11.54	<b>12.08</b>	<b>12.17</b>	<b>12.26</b>	<b>12.48</b>	<b>12.56</b>	-	<b>1.05</b>	
PM	<b>B10</b>	<b>12.09</b>	<b>12.23</b>	<b>12.32</b>	<b>12.41</b>	<b>1.03</b>	<b>1.11</b>	-	<b>1.20</b>
	<b>B10</b>	<b>12.24</b>	<b>12.38</b>	<b>12.47</b>	<b>12.56</b>	<b>1.18</b>	<b>1.26</b>	-	<b>1.35</b>
	<b>B10</b>	<b>12.39</b>	<b>12.53</b>	<b>1.02</b>	<b>1.11</b>	<b>1.33</b>	<b>1.41</b>	-	<b>1.50</b>
	<b>B10</b>	<b>12.54</b>	<b>1.08</b>	<b>1.17</b>	<b>1.26</b>	<b>1.48</b>	<b>1.56</b>	-	<b>2.05</b>
	<b>B10</b>	<b>1.09</b>	<b>1.23</b>	<b>1.32</b>	<b>1.41</b>	<b>2.03</b>	<b>2.11</b>	-	<b>2.20</b>
	<b>B10</b>	<b>1.24</b>	<b>1.38</b>	<b>1.47</b>	<b>1.56</b>	<b>2.18</b>	<b>2.26</b>	-	<b>2.35</b>
	<b>B10</b>	<b>1.39</b>	<b>1.53</b>	<b>2.02</b>	<b>2.11</b>	<b>2.33</b>	<b>2.41</b>	-	<b>2.50</b>
	<b>B10</b>	<b>1.54</b>	<b>2.08</b>	<b>2.17</b>	<b>2.26</b>	<b>2.48</b>	<b>2.58</b>	-	<b>3.08</b>
	<b>B10</b>	<b>2.09</b>	<b>2.23</b>	<b>2.32</b>	<b>2.41</b>	<b>3.03</b>	<b>3.14</b>	-	<b>3.23</b>
	<b>B10</b>	<b>2.24</b>	<b>2.38</b>	<b>2.47</b>	<b>2.56</b>	<b>3.20</b>	<b>3.31</b>	-	<b>3.42</b>
	<b>B10</b>	<b>2.39</b>	<b>2.53</b>	<b>3.02</b>	<b>3.12</b>	<b>3.40</b>	<b>3.51</b>	-	<b>4.01</b>
	<b>B10</b>	<b>2.54</b>	<b>3.09</b>	<b>3.18</b>	<b>3.27</b>	<b>3.55</b>	<b>4.06</b>	-	<b>4.16</b>
	<b>B10</b>	<b>3.12</b>	<b>3.27</b>	<b>3.36</b>	<b>3.45</b>	<b>4.13</b>	<b>4.24</b>	-	<b>4.34</b>
	<b>B12</b>	-	-	<b>R3.41</b>	<b>3.48</b>	<b>4.16</b>	<b>4.27</b>	<b>4.32</b>	<b>4.41</b>
	<b>B10</b>	<b>3.31</b>	<b>3.46</b>	<b>3.55</b>	<b>4.04</b>	<b>4.32</b>	<b>4.43</b>	-	<b>4.53</b>
	<b>B12</b>	-	-	<b>R4.04</b>	<b>4.11</b>	<b>4.39</b>	<b>4.50</b>	<b>4.55</b>	<b>5.04</b>
	<b>B10</b>	<b>3.46</b>	<b>4.01</b>	<b>4.10</b>	<b>4.19</b>	<b>4.47</b>	<b>4.58</b>	-	<b>5.08</b>
	<b>B10</b>	-	-	<b>R4.19</b>	<b>4.26</b>	<b>4.54</b>	<b>5.06</b>	-	<b>5.16</b>
	<b>B10</b>	<b>4.02</b>	<b>4.17</b>	<b>4.26</b>	<b>4.35</b>	<b>5.03</b>	<b>5.14</b>	-	<b>5.24</b>
	<b>B12</b>	-	-	<b>R4.35</b>	<b>4.42</b>	<b>5.10</b>	<b>5.21</b>	<b>5.26</b>	<b>5.35</b>

#### Legend

- M** – Bus departs from stop 20 St Bernards Road, Magill at the time shown.
- R** – Bus departs from stop R1 North Terrace, city at the time shown.
- Z** – Bus does not operate on business days between Christmas Day & New Year's Day, special holiday timetables will operate. See the Adelaide Metro website for further information.
- \*** – Times are approximate only. Bus does not have to wait until this time to depart stop.



# B10, B12 Magill to city & West Lakes Centre Interchange



		Monday to Friday (continued)							
PM	B10	4.16	4.31	4.40	4.49	5.17	5.28	-	5.38
	B10	-	-	R4.50	4.57	5.25	5.37	-	5.47
	B10	4.33	4.48	4.59	5.08	5.34	5.46	-	5.56
	B12	-	-	R5.07	5.14	5.40	5.52	5.57	6.07
	B10	4.48	5.04	5.13	5.24	5.50	6.01	-	6.11
	B10	-	-	R5.20	5.28	5.53	6.03	-	6.13
	B10	5.03	5.19	5.28	5.39	6.05	6.16	-	6.26
	B12	-	-	R5.37	5.44	6.09	6.19	6.24	6.33
	B10	5.18	5.32	5.41	5.51	6.16	6.26	-	6.36
	B10	5.33	5.47	5.56	6.05	6.28	6.38	-	6.48
	B12	-	-	R6.06	6.13	6.34	6.43	6.48	6.57
	B10	5.48	6.02	6.11	6.20	6.40	6.50	-	7.00
	B10	6.05	6.18	6.27	6.36	6.56	7.05	-	7.17
	B10	6.35	6.48	6.57	7.04	7.22	7.30	-	7.38
	B10	7.10	7.23	7.30	7.37	7.54	8.02	-	8.10
	B10	7.40	7.52	7.57	8.04	8.22	8.30	-	8.38
B10	8.10	8.22	8.27	8.34	8.52	9.01	-	9.09	
B10	8.40	8.52	8.57	9.04	9.22	9.31	-	9.39	
B10	9.10	9.22	9.27	9.34	9.51	10.00	-	10.08	
B10	9.40	9.52	9.57	10.04	10.20	10.29	-	10.37	
B10	10.40	10.52	10.57	11.04	11.20	11.29	-	11.37	
B10	11.40	11.52	11.57	12.04	12.20	12.29	-	12.37	

### Legend

R – Bus departs from stop R1 North Terrace, city at the time shown.



# B10 Magill to city & West Lakes Centre Interchange



## Saturday only

AM	<b>B10</b>	6.40	6.53	7.00	7.07	7.26	7.35	7.45
	<b>B10</b>	7.10	7.23	7.30	7.37	7.56	8.05	8.15
	<b>B10</b>	7.40	7.53	8.00	8.07	8.26	8.35	8.45

## Saturday, Sunday & public holidays

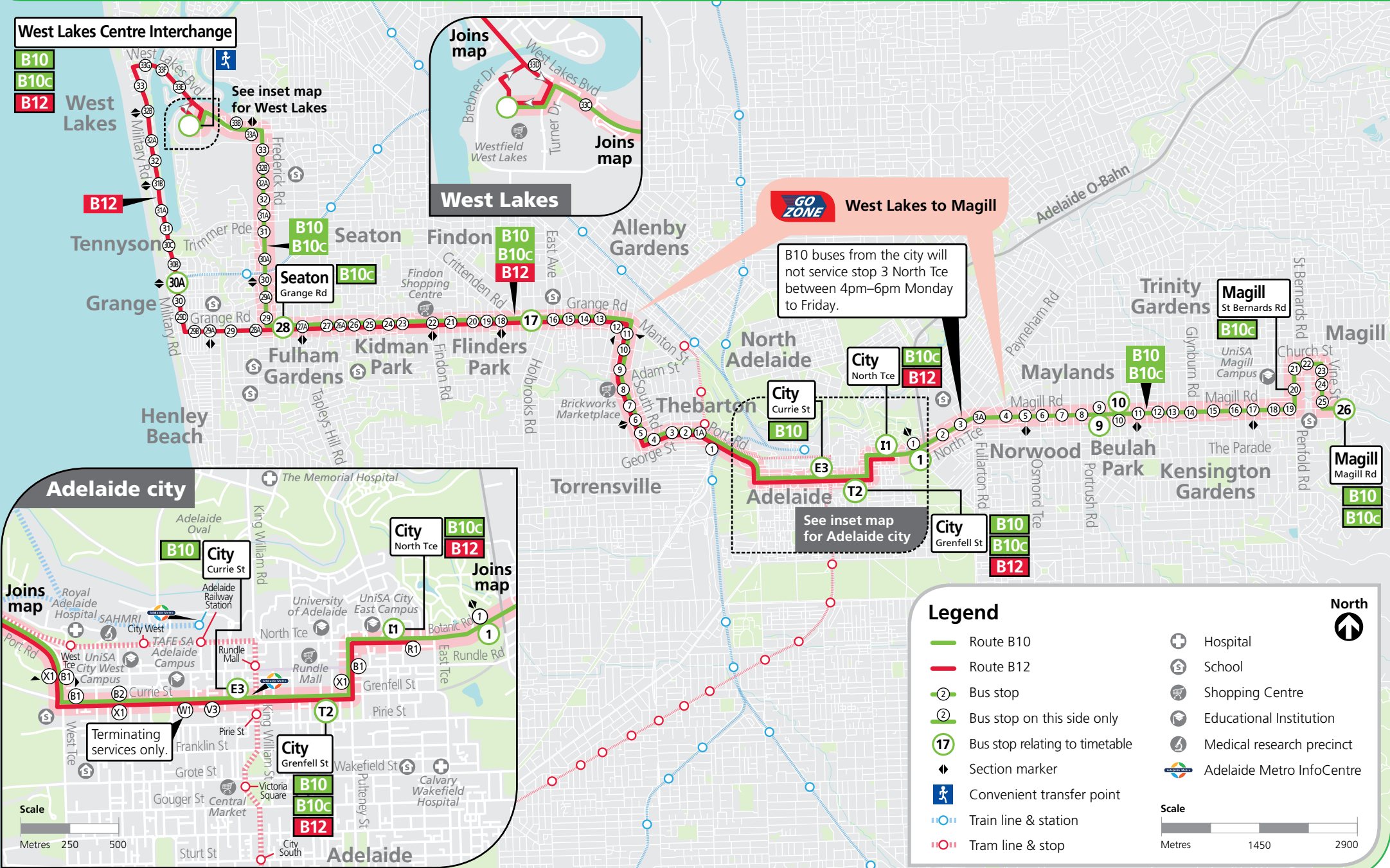
AM	<b>B10</b>	8.10	8.23	8.30	8.37	8.56	9.05	9.15
	<b>B10</b>	8.40	8.53	9.00	9.07	9.26	9.35	9.45
	<b>B10</b>	9.10	9.23	9.30	9.37	9.56	10.05	10.15
	<b>B10</b>	9.40	9.53	10.00	10.07	10.26	10.35	10.45
	<b>B10</b>	10.10	10.23	10.30	10.38	10.59	11.09	11.19
	<b>B10</b>	10.40	10.53	11.00	11.08	11.29	11.39	11.49
PM	<b>B10</b>	11.10	11.23	11.30	11.38	11.59	<b>12.09</b>	<b>12.19</b>
	<b>B10</b>	11.40	11.53	<b>12.00</b>	<b>12.08</b>	<b>12.29</b>	<b>12.39</b>	<b>12.49</b>
	<b>B10</b>	<b>12.10</b>	<b>12.23</b>	<b>12.30</b>	<b>12.38</b>	<b>12.59</b>	<b>1.09</b>	<b>1.19</b>
	<b>B10</b>	<b>12.40</b>	<b>12.53</b>	<b>1.00</b>	<b>1.08</b>	<b>1.29</b>	<b>1.39</b>	<b>1.49</b>
	<b>B10</b>	<b>1.10</b>	<b>1.23</b>	<b>1.30</b>	<b>1.38</b>	<b>1.59</b>	<b>2.09</b>	<b>2.19</b>
	<b>B10</b>	<b>1.40</b>	<b>1.53</b>	<b>2.00</b>	<b>2.08</b>	<b>2.29</b>	<b>2.39</b>	<b>2.49</b>
	<b>B10</b>	<b>2.10</b>	<b>2.23</b>	<b>2.30</b>	<b>2.38</b>	<b>2.59</b>	<b>3.09</b>	<b>3.19</b>
	<b>B10</b>	<b>2.40</b>	<b>2.53</b>	<b>3.00</b>	<b>3.08</b>	<b>3.29</b>	<b>3.39</b>	<b>3.49</b>
	<b>B10</b>	<b>3.10</b>	<b>3.23</b>	<b>3.30</b>	<b>3.38</b>	<b>3.59</b>	<b>4.09</b>	<b>4.19</b>
	<b>B10</b>	<b>3.40</b>	<b>3.53</b>	<b>4.00</b>	<b>4.08</b>	<b>4.29</b>	<b>4.39</b>	<b>4.49</b>
	<b>B10</b>	<b>4.10</b>	<b>4.23</b>	<b>4.30</b>	<b>4.38</b>	<b>4.59</b>	<b>5.09</b>	<b>5.19</b>
	<b>B10</b>	<b>4.40</b>	<b>4.53</b>	<b>5.00</b>	<b>5.08</b>	<b>5.29</b>	<b>5.39</b>	<b>5.49</b>
	<b>B10</b>	<b>5.10</b>	<b>5.23</b>	<b>5.30</b>	<b>5.38</b>	<b>5.59</b>	<b>6.09</b>	<b>6.19</b>
	<b>B10</b>	<b>5.40</b>	<b>5.53</b>	<b>6.00</b>	<b>6.08</b>	<b>6.29</b>	<b>6.39</b>	<b>6.49</b>
	<b>B10</b>	<b>6.10</b>	<b>6.23</b>	<b>6.30</b>	<b>6.38</b>	<b>6.59</b>	<b>7.09</b>	<b>7.19</b>
	<b>B10</b>	<b>6.40</b>	<b>6.53</b>	<b>6.58</b>	<b>7.05</b>	<b>7.23</b>	<b>7.33</b>	<b>7.41</b>
	<b>B10</b>	<b>7.07</b>	<b>7.20</b>	<b>7.25</b>	<b>7.32</b>	<b>7.50</b>	<b>8.00</b>	<b>8.08</b>
	<b>B10</b>	<b>7.37</b>	<b>7.50</b>	<b>7.55</b>	<b>8.02</b>	<b>8.20</b>	<b>8.30</b>	<b>8.38</b>
	<b>B10</b>	<b>8.07</b>	<b>8.20</b>	<b>8.25</b>	<b>8.32</b>	<b>8.50</b>	<b>9.00</b>	<b>9.08</b>
	<b>B10</b>	<b>8.37</b>	<b>8.50</b>	<b>8.55</b>	<b>9.02</b>	<b>9.20</b>	<b>9.30</b>	<b>9.38</b>
	<b>B10</b>	<b>9.07</b>	<b>9.20</b>	<b>9.25</b>	<b>9.32</b>	<b>9.50</b>	<b>10.00</b>	<b>10.08</b>
	<b>B10</b>	<b>9.37</b>	<b>9.50</b>	<b>9.55</b>	<b>10.02</b>	<b>10.20</b>	<b>10.30</b>	<b>10.38</b>
	<b>B10</b>	<b>L10.07</b>	<b>L10.20</b>	<b>L10.25</b>	<b>L10.32</b>	<b>L10.50</b>	<b>L11.00</b>	<b>L11.08</b>
	<b>B10</b>	<b>10.37</b>	<b>10.50</b>	<b>10.55</b>	<b>11.02</b>	<b>11.20</b>	<b>11.30</b>	<b>11.38</b>
<b>B10</b>	<b>11.37</b>	<b>11.50</b>	<b>11.55</b>	12.02	12.20	12.30	12.38	

### Legend

L – Bus operates Saturday only.

# B10, B12 West Lakes Centre Interchange to city & Magill

Also shows route B10c



### Legend

- Route B10
- Route B12
- Bus stop
- Bus stop on this side only
- Bus stop relating to timetable
- Section marker
- Convenient transfer point
- Train line & station
- Tram line & stop
- Hospital
- School
- Shopping Centre
- Educational Institution
- Medical research precinct
- Adelaide Metro InfoCentre

**Scale**

Metres 1450 2900

**North**