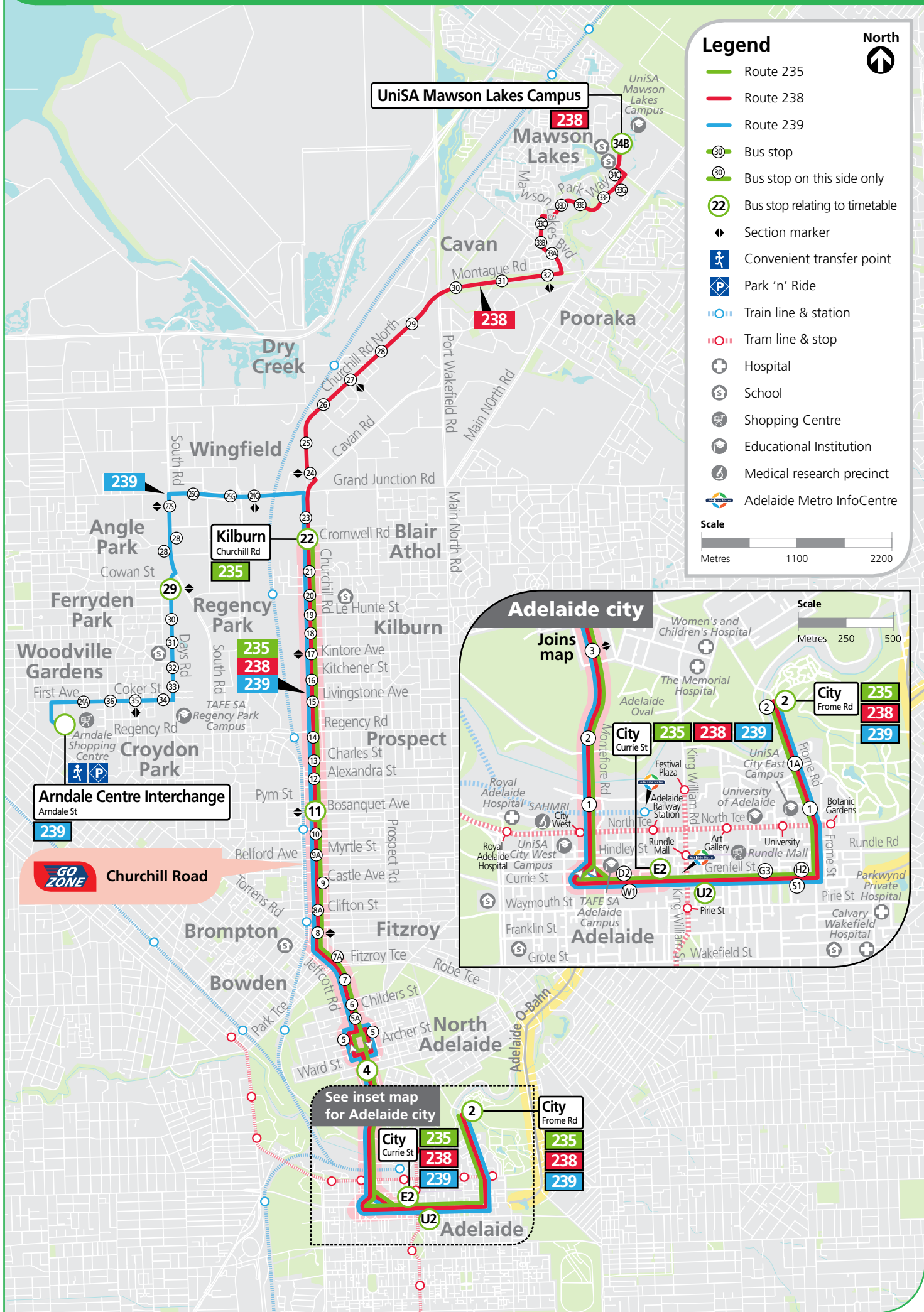




















 **235, 238, 239** UniSA Mawson Lakes, Arndale & Kilburn to city



Legend

-  Route 235
-  Route 238
-  Route 239
-  Bus stop
-  Bus stop on this side only
-  Bus stop relating to timetable
-  Section marker
-  Convenient transfer point
-  Park 'n' Ride
-  Train line & station
-  Tram line & stop
-  Hospital
-  School
-  Shopping Centre
-  Educational Institution
-  Medical research precinct
-  Adelaide Metro InfoCentre

Scale
Metres 1100 2200

North


Adelaide city




Scale
Metres 250 500

Joins map




This inset map shows the routes terminating in Adelaide city. Route 235 (green) runs from Frome Rd to Currie St. Route 238 (red) runs from Frome Rd to Currie St. Route 239 (blue) runs from Frome Rd to Currie St. The map highlights key locations including the Adelaide Oval, various hospitals (e.g., Memorial, Royal Adelaide, Women's and Children's), and educational institutions like the University of Adelaide and UniSA City East Campus. It also shows major transport hubs like Adelaide Railway Station and the Adelaide Metro InfoCentre.

See inset map for Adelaide city

City Frome Rd

-  235
-  238
-  239

City Currie St

-  235
-  238
-  239

Adelaide



Churchill Road