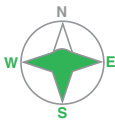




**100**  
**101**



Effective **21 April 2019**

- **Arndale**
- **Queen Elizabeth Hospital**
- **Brooklyn Park**
- **Plympton**
- **Unley Park**
- **Glen Osmond**
- **Flinders Medical Centre**
- **Flinders University**



**100** **Arndale to  
Glen Osmond**



**101** **Arndale to  
Flinders University**



## Useful information



### Visit [adelaidemetro.com.au](http://adelaidemetro.com.au)

Get real time journey planning, fare information, disruption alerts & more



### Download **metroMATE**

Find your next service in real time. Register for disruption updates sent direct to your mobile device



### @AdelaideMetroSA

Latest service information & detours plus special event details



### InfoCentres

- Corner King William & Currie Streets, city
- Adelaide Railway Station, North Terrace, city



### InfoLine

Call 1300 311 108  
7am-8pm daily



### Delays to services

may occur. Alternate routes may be used. Register or follow us for disruption advice.



### In case of emergency

call 000



### Disclaimer

This timetable is correct at the time of publication. Adelaide Metro reserves the right to make amendments when necessary. Refer to [adelaidemetro.com.au](http://adelaidemetro.com.au) for latest timetable versions



## Route descriptions

**100** **Arndale Centre Interchange to Glen Osmond** via Woodville Road, Holbrooks Road, Marion Road & Cross Road. Service operates Monday–Saturday.  
**100B, 100C, 100N** - operate various limited sections of the 100 route on school days.  
**100P** - terminates at stop 12 Marion Road, Plympton.

**101** **Arndale Centre Interchange to Flinders University** via Woodville Road, Holbrooks Road, Marion Road & Sturt Road. Service operates Monday–Friday.

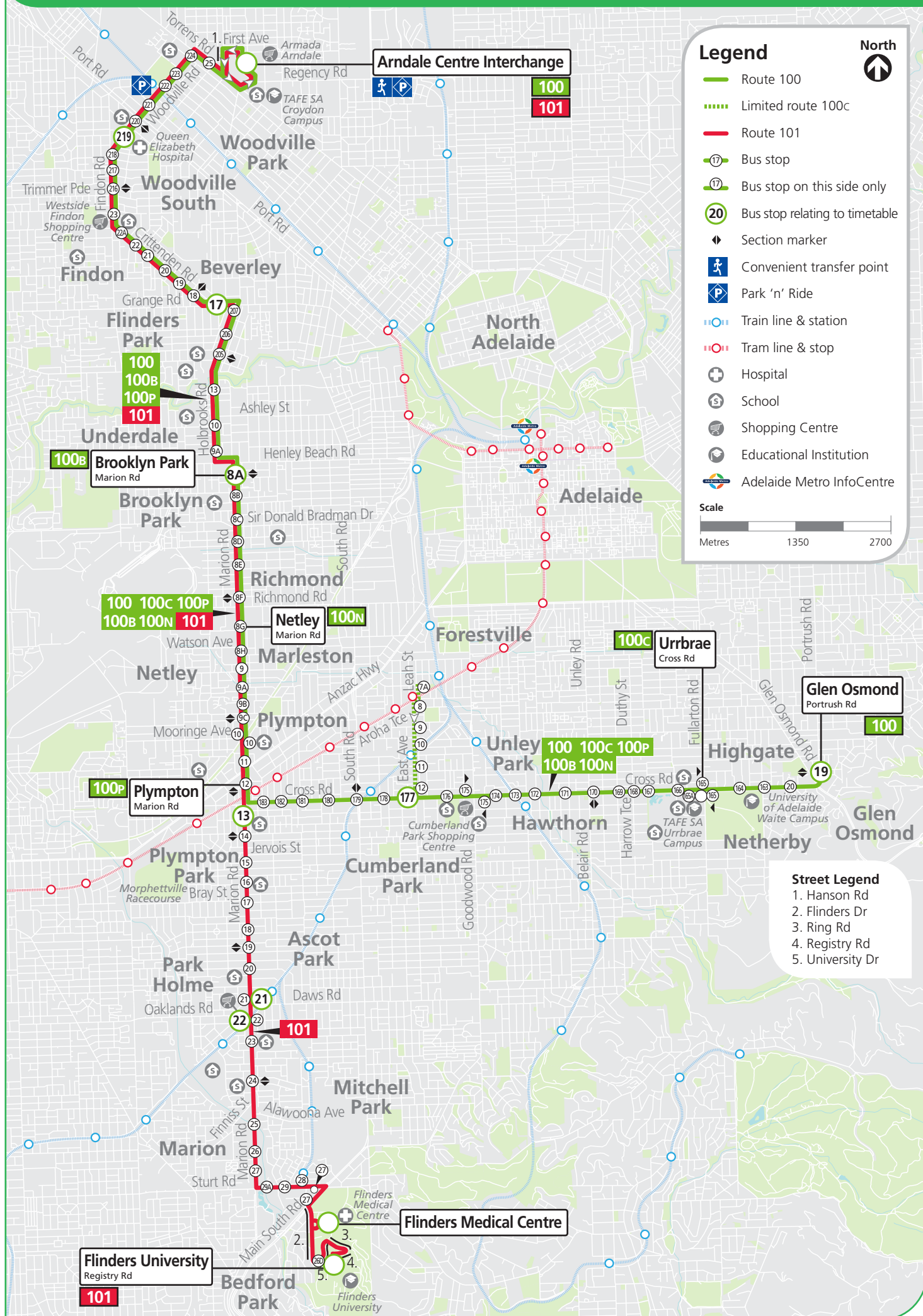


Government  
of South Australia



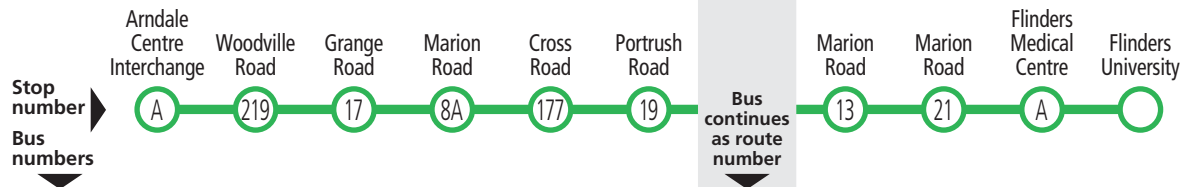


# 100, 101 Arndale to Glen Osmond & Flinders University





# 100, 101 Arndale to Glen Osmond & Flinders University



## Monday to Friday

AM	100	-	-	-	6.20	6.34	6.45	144	-	-	-	-
	100	6.20	6.27	6.34	6.40	6.55	7.07	144	-	-	-	-
	100	-	-	-	R7.13	7.20	7.33	144	-	-	-	-
	100	6.45	6.53	6.59	7.07	7.27	7.50	144	-	-	-	-
	100	-	-	-	RS7.34	S7.41	S8.04	144	-	-	-	-
	100c	-	-	-	AS7.38	S7.54	BS8.15	-	-	-	-	-
	100c	-	-	-	-	CS7.55	BS8.20	-	-	-	-	-
	100	7.10	7.19	7.27	7.36	8.01	8.24	144	-	-	-	-
	100c	-	-	-	RS7.59	S8.09	BS8.29	-	-	-	-	-
	100c	-	-	-	AS7.56	S8.16	BS8.36	-	-	-	-	-
	100	7.25	7.34	7.42	7.53	8.16	8.39	144	-	-	-	-
	101	7.35	7.46	7.56	8.07	-	-	-	8.21	8.28	*8.45	8.51
	100	7.45	7.56	8.07	8.18	8.45	9.08	144	-	-	-	-
	100B	S8.10	S8.22	S8.33	S8.46	-	-	-	-	-	-	-
	100	8.30	8.42	8.52	9.02	9.24	9.37	144	-	-	-	-
	101	8.50	8.59	9.08	9.18	-	-	-	9.30	9.37	*9.49	9.53
	100	9.12	9.21	9.29	9.37	9.57	10.10	144	-	-	-	-
	101	9.28	9.37	9.45	9.53	-	-	-	10.06	10.13	*10.25	10.29
	100	9.44	9.53	10.01	10.10	10.26	10.40	144	-	-	-	-
	100	10.15	10.24	10.32	10.41	10.58	11.10	144	-	-	-	-
	100	10.46	10.55	11.03	11.11	11.27	11.40	144	-	-	-	-
	100	11.16	11.25	11.33	11.41	11.58	12.10	144	-	-	-	-
	100	11.45	11.54	12.02	12.10	12.27	12.40	144	-	-	-	-
PM	100	12.16	12.25	12.33	12.41	12.57	1.10	144	-	-	-	-
	100	12.46	12.55	1.03	1.11	1.27	1.40	144	-	-	-	-
	100	1.16	1.24	1.32	1.40	1.58	2.10	144	-	-	-	-
	100	1.41	1.49	1.57	2.05	2.23	2.40	144	-	-	-	-
	100	2.10	2.19	2.27	2.37	2.56	3.10	144	-	-	-	-
	100	-	-	-	RS3.08	S3.15	S3.32	-	-	-	-	-
	100	2.45	2.54	3.02	3.12	3.34	3.53	-	-	-	-	-
	100	-	-	-	S3.25	S3.45	S4.08	144	-	-	-	-
	100	3.15	3.24	3.33	3.46	4.13	4.29	-	-	-	-	-
	100	3.30	3.39	3.47	3.58	4.25	4.39	144	-	-	-	-
	100P	S3.45	S3.54	S4.02	S4.13	NS4.30	-	-	-	-	-	-
	100	4.00	4.09	4.17	4.28	4.54	5.10	144	-	-	-	-
	100P	S4.15	S4.24	S4.32	S4.44	NS4.54	-	-	-	-	-	-
	100	4.30	4.39	4.47	4.59	5.25	5.41	-	-	-	-	-
	100P	4.50	4.59	5.07	5.19	N5.30	-	-	-	-	-	-
	100	5.10	5.19	5.27	5.39	5.57	6.11	144	-	-	-	-
	100	5.45	5.54	6.01	6.10	6.26	6.38	144	-	-	-	-
	100P	6.15	6.23	6.30	6.38	N6.47	-	-	-	-	-	-
	100P	7.15	7.23	7.30	7.37	N7.46	-	-	-	-	-	-

## Legend

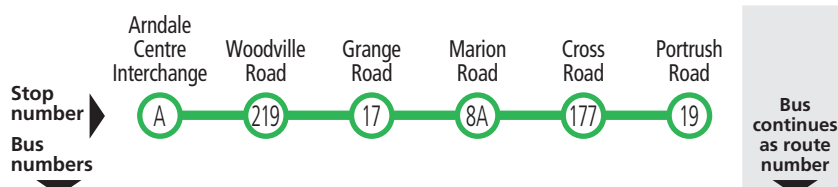
- A** – Bus departs from stop 8G Marion Road, Netley at the time shown.
- B** – Bus terminates at stop 165 Cross Road (Urrbrae Agricultural High School), at the time shown.
- C** – Bus departs from stop 7A Leah Street, Forestville at the time shown, operating via Leah Street, Aroha Terrace, East Avenue, Cross Road, then via the 100c route.
- N** – Bus terminates at stop 12 Marion Road, Plympton at the time shown.
- R** – Bus departs from stop 12 Marion Road, Plympton at the time shown.
- S** – School days only.
- \*** – Times are approximate only. Bus does not have to wait until this time to depart stop.

## Bus continues to...

- 144** City via Portrush Road.



# 100 Arndale to Glen Osmond



## Saturday

AM	100	-	-	-	R7.11	7.14	7.25	144
	100	-	-	-	R8.11	8.14	8.25	144
	100	8.32	8.40	8.48	8.55	9.12	9.25	144
	100	9.30	9.38	9.46	9.54	10.11	10.25	144
	100	10.30	10.38	10.46	10.56	11.13	11.27	144
	100	11.30	11.38	11.46	11.56	12.13	12.27	144
PM	100	12.30	12.38	12.46	12.56	1.13	1.27	144
	100	1.30	1.38	1.46	1.56	2.13	2.27	144
	100	2.30	2.38	2.46	2.56	3.13	3.27	144
	100	3.30	3.38	3.46	3.54	4.11	4.25	144
	100	4.30	4.38	4.46	4.54	5.11	5.25	144
	100P	5.15	5.23	5.31	5.38	N5.48	-	-

## Legend

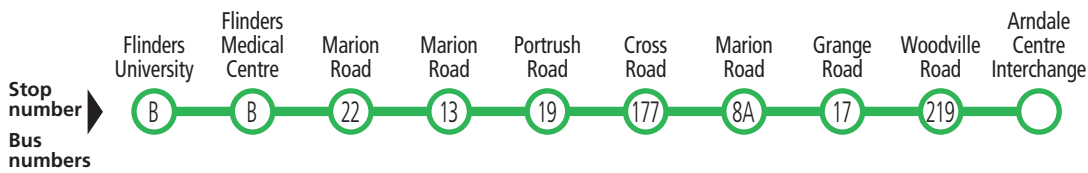
- N** – Bus terminates at stop 12 Marion Road, Plympton at the time shown.
- R** – Bus departs from stop 12 Marion Road, Plympton at the time shown.

## Bus continues to...

- 144** City via Portrush Road.



# 100, 101 Flinders University & Glen Osmond to Arndale



## Legend

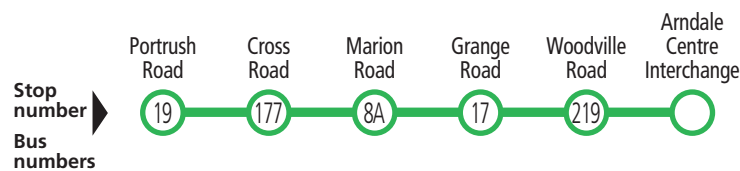
- E** – Bus departs from school bus stop on Cross Road (Cabra Dominican College) at the time shown, operating Wednesdays only.
- K** – Bus departs from stop 9A Holbrooks Road, Underdale at the time shown.
- L** – Bus departs from stop 145 Portrush Road at 3.32pm operating via Portrush Road to stop 19 Portrush Road then via 100 route.
- M** – Bus terminates at stop 8G Marion Road, Netley at the time shown.
- N** – Bus terminates at stop 12 Marion Road, Plympton, at the time shown.
- R** – Bus departs from stop 12 Marion Road, Plympton at the time shown.
- S** – School days only.
- U** – Bus departs from School bus stop on Cross Road (Urrbrae Agricultural High School) at the time shown, operating school days only.
- W** – Bus operates Wednesday only.
- Y** – Bus does not operate on Wednesdays.
- \*** – Times are approximate only. Bus does not have to wait until this time to depart stop.

## Monday to Friday

AM	100	-	-	-	-	-	R6.15	6.25	6.31	6.38	6.47
	100	-	-	-	-	-	R6.35	6.45	6.51	6.58	7.07
	100	-	-	-	-	-	R6.50	7.00	7.06	7.13	7.22
	100	-	-	-	-	-	R7.05	7.15	7.23	7.31	7.40
	100	-	-	-	-	\$7.00	\$7.10	\$7.31	\$7.39	\$7.47	\$7.57
	100	-	-	-	-	7.10	7.24	7.45	7.54	8.03	8.13
	100	-	-	-	-	7.30	7.44	8.11	8.22	8.31	8.42
	100	-	-	-	-	\$7.45	\$8.03	\$8.30	\$8.43	\$8.52	\$9.02
	100	-	-	-	-	8.05	8.25	8.55	9.04	9.13	9.23
	100	-	-	-	-	8.25	8.46	9.12	9.19	9.28	9.37
	100	-	-	-	-	8.55	9.13	9.35	9.42	9.51	10.00
	100	-	-	-	-	9.25	9.37	9.57	10.04	10.13	10.22
	100	-	-	-	-	9.45	9.57	10.15	10.22	10.31	10.40
	100	-	-	-	-	10.15	10.27	10.45	10.52	11.01	11.10
PM	100	-	-	-	-	10.48	11.00	11.18	11.25	11.34	11.43
	100	-	-	-	-	11.18	11.30	11.48	11.55	12.04	12.13
	100	-	-	-	-	11.48	12.00	12.18	12.25	12.34	12.43
	100	-	-	-	-	12.17	12.29	12.47	12.54	1.03	1.12
	100	-	-	-	-	12.45	12.57	1.15	1.22	1.30	1.40
	100	-	-	-	-	1.15	1.27	1.45	1.52	2.00	2.10
	100	-	-	-	-	1.45	1.57	2.17	2.24	2.32	2.42
	100	-	-	-	-	2.15	2.27	2.47	2.54	3.02	3.12
	100N	-	-	-	-	UW2.40	*W2.52	MW3.09	-	-	-
	100B	-	-	-	-	UW2.42	*W2.54	W3.13	-	-	-
	100	-	-	-	-	2.48	3.03	3.20	3.31	3.42	3.52
	100	-	-	-	-	-	RS3.06	S3.20	S3.31	S3.42	S3.52
	100	-	-	-	-	-	-	KS3.40	S3.50	S4.01	S4.11
	101	3.10	3.15	3.26	3.33	-	-	3.53	4.04	4.13	4.24
	100B	-	-	-	-	-	ES3.40	S4.07	-	-	-
	100	-	-	-	-	S3.19	S3.41	S4.11	S4.21	S4.30	S4.39
	100	-	-	-	-	3.25	3.47	4.15	4.25	4.34	4.43
	100N	-	-	-	-	UY3.30	*Y3.47	MY4.07	-	-	-
	100B	-	-	-	-	UY3.32	*Y3.49	Y4.16	-	-	-
	100	-	-	-	-	LS3.46	S4.04	S4.28	S4.38	S4.46	S4.55
	101	4.10	4.16	4.32	4.37	-	-	4.57	5.07	5.15	5.23
	100	-	-	-	-	4.30	4.48	5.18	5.26	5.34	5.42
	100P	-	-	-	-	5.02	5.21	N5.32	-	-	-
	100P	-	-	-	-	5.25	5.43	N5.55	-	-	-
	101	5.10	5.17	5.31	5.38	-	-	5.57	6.05	6.12	6.20
	100P	-	-	-	-	6.05	6.20	N6.29	-	-	-
	100P	-	-	-	-	6.25	6.39	N6.46	-	-	-
	100P	-	-	-	-	6.50	7.01	N7.08	-	-	-



# 100 Glen Osmond to Arndale



## Saturday

AM	100	-	R7.57	8.07	8.13	8.21	8.28
	100	-	R8.55	9.05	9.11	9.19	9.26
	100	9.15	9.26	9.44	9.52	10.01	10.10
	100	10.15	10.27	10.45	10.53	11.02	11.11
PM	100	11.15	11.27	11.45	11.53	12.02	12.11
	100	12.15	12.27	12.45	12.53	1.02	1.11
	100	1.15	1.27	1.47	1.55	2.03	2.12
	100	2.15	2.27	2.47	2.55	3.03	3.12
	100	3.15	3.27	3.45	3.53	4.01	4.10
	100	4.15	4.27	4.43	4.51	4.59	5.08
	100P	5.15	5.27	N5.33	-	-	-
	100P	6.15	6.27	N6.33	-	-	-

## Legend

- N** – Bus terminates at stop 12 Marion Road, Plympton at the time shown.
- R** – Bus departs from stop 12 Marion Road, Plympton at the time shown.