



Adelaide & Goolwa to Kangaroo Island

Effective 1 October 2023



1258 Goolwa to Cape Jervis

1259 Adelaide to Cape Jervis



Kangaroo Island Ferry



Penneshaw to Kingscote



Government of South Australia
Department for Infrastructure and Transport

Useful information



Visit linksa.com.au

Hail along route or bookings on 8555 2500 or website



Visit peninsulacoaches.com.au

Hail at Penneshaw or Kingscote, bookings by 8821 2755 or website



Visit sealink.com.au

Pre-booked only by 13 13 01 or website

In case of emergency
call 000

Disclaimer
This timetable is correct at the time of publication. Department for Infrastructure and Transport reserves the right to make amendments when necessary. Refer to operator websites for latest timetable information.

Useful information

Visit adelaidemetro.com.au/plan-a-trip/regional-buses
Get timetable information and interactive regional map

Live Bus Tracking
LinkSA - Transportme (app)
Peninsula Coaches - Track my Bus (website)

InfoCentre
Adelaide Railway Station, North Terrace, city

InfoLine
Call 1300 311 108
7am-8pm daily

Route descriptions

1258 Goolwa to Cape Jervis via Gardiner St, Port Elliot Rd, Hindmarsh Rd, Torrens St, Range Rd, Cole Rd, Main South Rd, Ferry Terminal. Service operates Monday–Sunday by LinkSA.

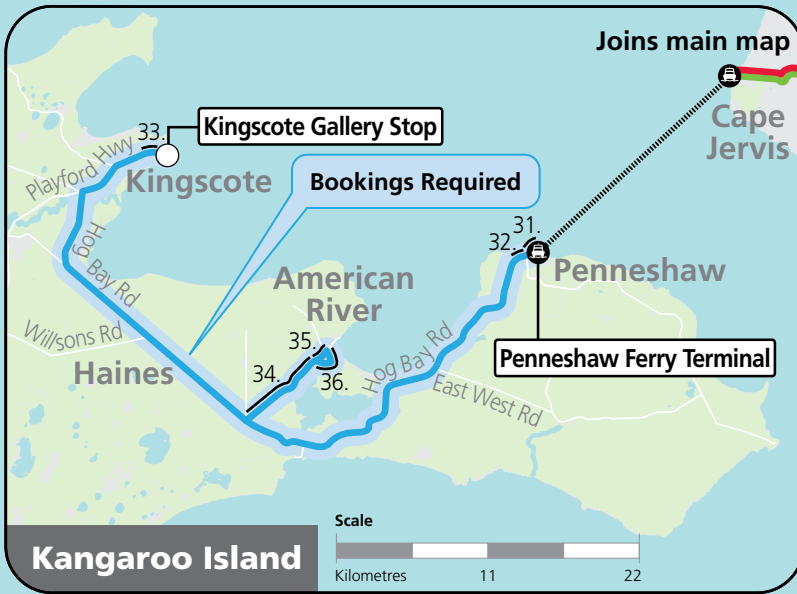
1259 Adelaide to Cape Jervis via Adelaide Central Bus Station, Anzac Hwy, Flinders Medical Centre, Main South Rd, Cape Jervis Ferry Terminal. Service operates Monday–Sunday by LinkSA.

Kangaroo Island Ferry service Cape Jervis Ferry Terminal to Penneshaw Ferry Terminal. Service operates Monday–Sunday by Sealink.

Penneshaw to Kingscote via Bay Tce, Hog Bay Rd, Playford Hwy, Kohinoor Rd, Murray St & Dauncey St. Service operates Monday–Sunday by Peninsula Coaches.

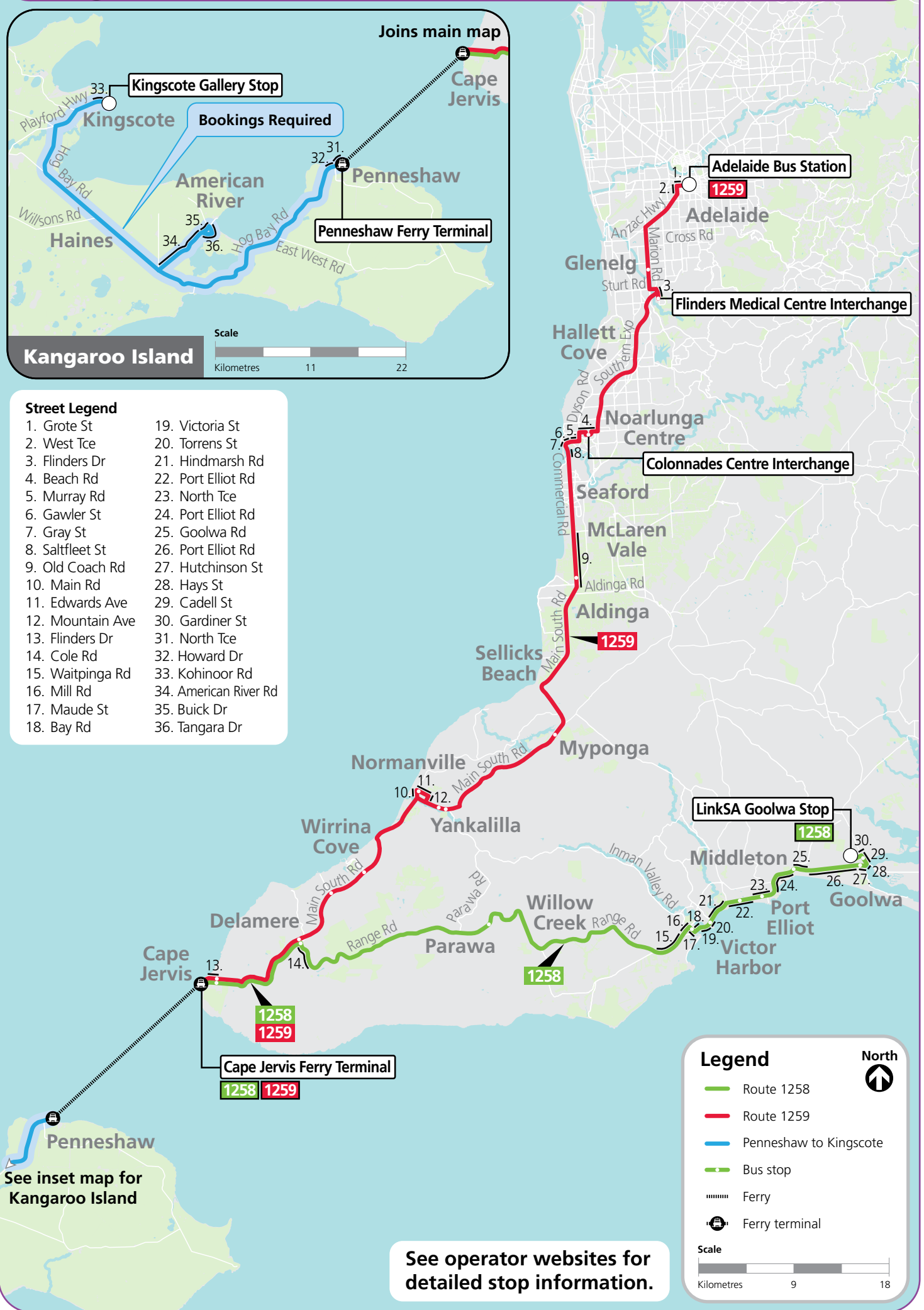


Adelaide & Goolwa to Kangaroo Island



Street Legend

- | | |
|------------------|-----------------------|
| 1. Grote St | 19. Victoria St |
| 2. West Tce | 20. Torrens St |
| 3. Flinders Dr | 21. Hindmarsh Rd |
| 4. Beach Rd | 22. Port Elliot Rd |
| 5. Murray Rd | 23. North Tce |
| 6. Gawler St | 24. Port Elliot Rd |
| 7. Gray St | 25. Goolwa Rd |
| 8. Saltfleet St | 26. Port Elliot Rd |
| 9. Old Coach Rd | 27. Hutchinson St |
| 10. Main Rd | 28. Hays St |
| 11. Edwards Ave | 29. Cadell St |
| 12. Mountain Ave | 30. Gardiner St |
| 13. Flinders Dr | 31. North Tce |
| 14. Cole Rd | 32. Howard Dr |
| 15. Waitpinga Rd | 33. Kohinoor St |
| 16. Mill Rd | 34. American River Rd |
| 17. Maude St | 35. Buick Dr |
| 18. Bay Rd | 36. Tangara Dr |



See operator websites for detailed stop information.

Legend

- Route 1258
- Route 1259
- Penneshaw to Kingscote
- Bus stop
- Ferry
- R Ferry terminal

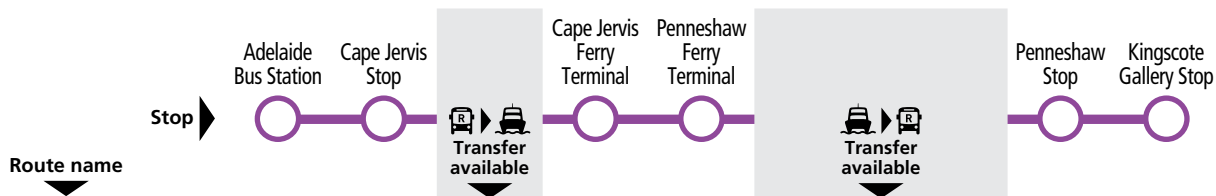
Scale
Kilometres 9 18

North
↑

See inset map for Kangaroo Island



Adelaide to Kangaroo Island

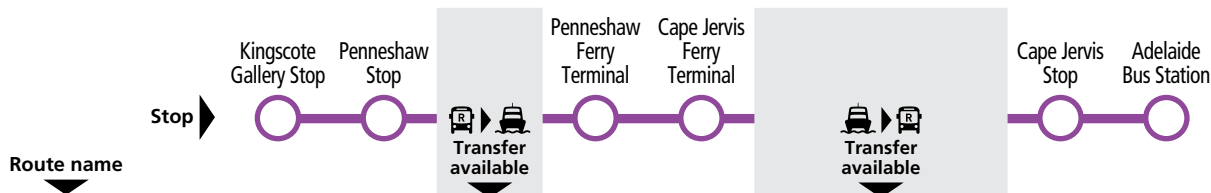


Monday to Sunday

AM	Adelaide to Cape Jervis	*	*	Ferry	9.00	9.45	Penneshaw to Kingscote	10.00	11.00
PM	1259	3.00	5.30	Ferry	6.00	6.45	Penneshaw to Kingscote	7.00	8.00



Kangaroo Island to Adelaide



Monday to Sunday

AM	Kingscote to Penneshaw	7.00	8.00	Ferry	8.30	9.15	1259	9.30	12.00
PM	Kingscote to Penneshaw	5.30	6.30	Ferry	7.30	8.15	Cape Jervis to Adelaide	*	*

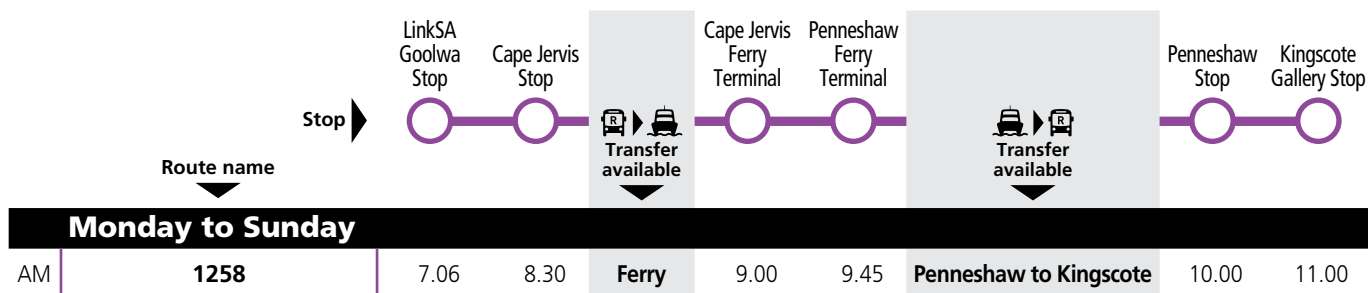
Note:

Peninsula Coaches and LinkSA services allow for passenger pick ups/drop offs in between stops on the route. Bookings are required for stops between Penneshaw and Kingscote.

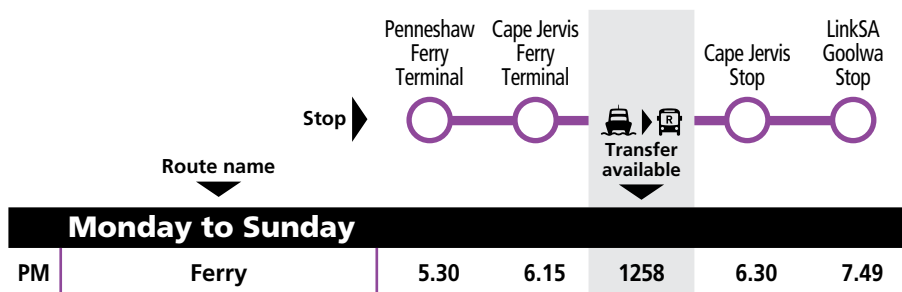
* SeaLink operate a commercial bus service between Adelaide and Cape Jervis for their tour package customers, please contact them for more information.



Goolwa to Kangaroo Island



Kangaroo Island to Goolwa



Note:

Peninsula Coaches and LinkSA services allow for passenger pick ups/drop offs in between stops on the route. Bookings are required for stops between Penneshaw and Kingscote.

* SeaLink operate a commercial bus service between Adelaide and Cape Jervis for their tour package customers, please contact them for more information.