Route map for Outer Harbor and Glanville Train

Adelaide Railway Station → Bowden Station → Croydon Station → West Croydon Station → Kilkenny Station → Woodville Park Station → Woodville Station → Cheltenham Station → Alberton Station → Port Adelaide → Go to Ethelton Station

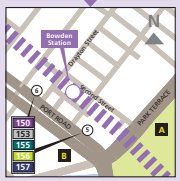

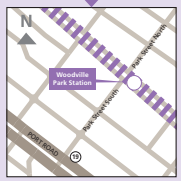

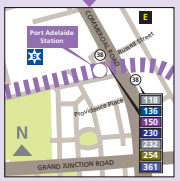

Ethelton Station → Glanville Station → Peterhead Station → Largs Station → Largs North Station → Draper Station → Taperoo Station → Midlunga Station → Osborne Station → North Haven Station → Outer Harbor Station

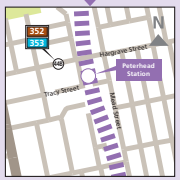

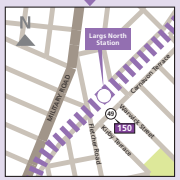

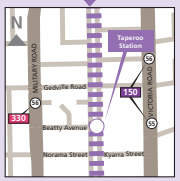

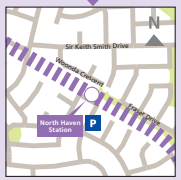

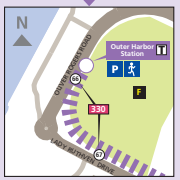

Places of interest

- A Bonython Park
- B Adelaide Entertainment Centre
- C Kilkenny Primary School
- D Cheltenham Racecourse
- E National Railway Museum
- F North Haven Golf Course

Legend

- Outer Harbor Line and Stations
- Closest bus stop
- Train terminates here
- Convenient **transfer point** to other Adelaide Metro services
- Park 'n' Ride
- Parking
- Emergency Help Phone
- Video Surveillance
- Safer Station including help phone and video surveillance
- Bike Lockers available
- Ticket Sales
- Adelaide Metro InfoCentre, corner King William and Currie Streets