


This is the timetable for this route.

**THIS TIMETABLE IS EFFECTIVE FROM
25 FEBRUARY 2007.**

Click here to download the Routemap for this timetable.

We will send you an SMS or email when your service changes! Register now!

 **BUS TIMETABLE** 
EFFECTIVE FROM 25 FEBRUARY 2007

837
MOUNT BARKER TO NAIRNE

841F
CITY TO NAIRNE VIA
LITTLEHAMPTON

SEE BACK FOR DETAILED ROUTE DESCRIPTIONS



 **Go Zone Shown Inside**



WEEKDAY SERVICES

837
MOUNT BARKER TO NAIRNE
VIA LITTLEHAMPTON AND RETURN.


841F
CITY TO NAIRNE VIA
LITTLEHAMPTON AND RETURN.

  **CONNECTING WITH...**



864F
CITY TO MOUNT BARKER VIA PULTENEY STREET,
GLEN OSMOND ROAD, MOUNT BARKER ROAD,
SOUTH EASTERN FREEWAY AND RETURN.
LIMITED TIMETABLE SHOWN.

840F
CITY TO MOUNT BARKER VIA GLEN OSMOND
ROAD, SOUTH EASTERN FREEWAY, MOUNT
BARKER ROAD AND RETURN.

T840
CITY TO MOUNT BARKER EXPRESS BETWEEN
SOUTH TERRACE AND GLEN OSMOND STOP 14
ON OUTWARD JOURNEY AND STOP 13 ON
INWARD JOURNEY THEN EXPRESS TO MOUNT
BARKER VIA SOUTH EASTERN FREEWAY AND
RETURN.

 **F BUSES DO NOT SET DOWN BEFORE
STOP 14 FROM THE CITY OR PICK UP
AFTER STOP 13 TO THE CITY UNLESS
PASSENGERS ALIGHTING.**

Adelaide Metro InfoLine
Call 8210 1000
For hearing impaired, call (TTY) on 8303 0844
Lines open 7 am - 8 pm, 7 days a week.
www.adelaidemetro.com.au

 **Transitplus** 



A Timed Stop is a stop that shows scheduled times for services specific to that stop. Approximately 1 in 6 stops are Timed Stops. These are shown on the route maps and are represented as the stops shown on the timetable.



If your stop is not a Timed Stop, an approximate measure that can be a useful guide is to allow for around 1 minute for each stop, between your stop and the previous or next Timed Stop.

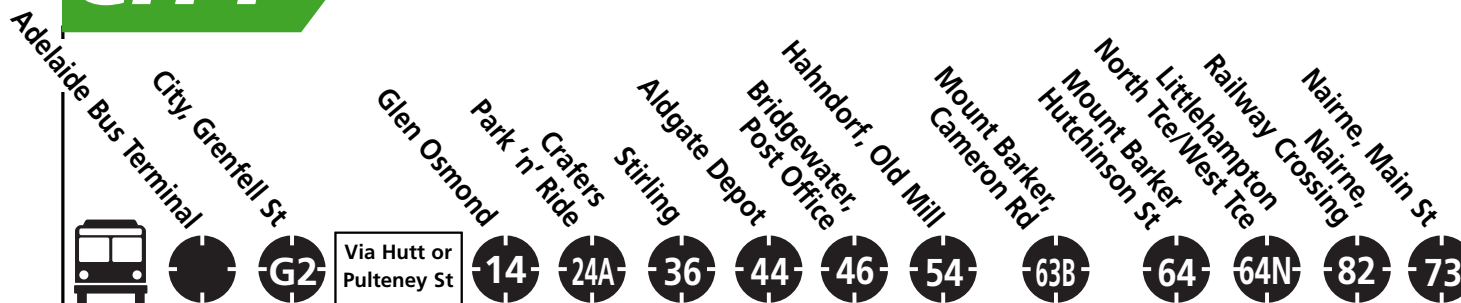


This information is a true and accurate guide to times and services described at the time of publication. However, the Adelaide Metro and its Service Provider reserve the right to re-route and change conditions without notice. For clarification on all issues it is recommended to call the Adelaide Metro InfoLine on 8210 1000.

MONDAY TO FRIDAY



TO Nairne via Mount Barker & Littlehampton



Bus No		AM SERVICE												
864F	9.01	Pulteny St	9.16	9.24	9.27	9.32	9.35	9.45	9.57	10.00	10.02	10.06	10.13	10.21
837														
864F	11.01	Pulteny St	11.16	11.24	11.27	11.33	11.35	11.45	11.55	12.00	12.02	12.06	12.13	12.21
837														
Bus No		PM SERVICE												
864F	1.01	Pulteny St	1.16	1.24	1.27	1.33	1.35	1.45	1.55	2.00	2.02	2.06	2.13	2.21
837														
864F	3.16	Pulteny St	3.33	3.41	3.44	3.50	3.52	4.02	4.12	4.15	4.17	4.21	4.28	4.36
837														
864F	3.51	Pulteny St	4.08	4.16	4.19	4.25	4.27	4.37	4.47	4.47				
840F	3.58	4.04	Hutt St	4.21					4.47	4.47				
837									4.50	4.52	4.56	5.03	5.11	
864F	4.51	Pulteny St	5.09	5.17	5.20	5.26	5.28	5.38	5.48	5.53	5.55	5.59	6.06	6.14
837														
841F	5.07	5.13	Hutt St	5.35					5.55		6.05	6.12	6.20	
T840	5.48	5.54	Hutt St	6.14					6.40					
837									6.45	6.47	6.49	6.56	7.04	

Bus numbers on white are connecting services. Please see separate timetable for more details.

LEGEND

Transfer to connecting bus at this point	Bus does not service this stop	School Days Only
------------------------------------------	--------------------------------	------------------

[Click here to download the Routemap for this timetable.](#)

We will send you an SMS or email when your service changes! Register now!

MONDAY TO FRIDAY

NAIRNE & LITTLEHAMPTON

TO Mount Barker & City



Bus No	AM SERVICE														
837	6.28	6.36	6.43	6.47	6.49										
864F				6.53	6.55	7.07	7.17	7.20	7.27	7.30	7.39	Pulteney St	7.56	7.59	
841F	6.55	7.05	7.12			7.25					7.48	Hutt St	8.10	8.13	8.15
837	7.05	7.15	7.22	7.26	7.28										
T840				7.28	7.30						7.55	Hutt St	8.17	8.20	8.22
837	7.45	7.55	8.02	8.06	8.08										
T840				8.08	8.10						8.35	Hutt St	8.57	9.00	9.02
837	8.32	8.42	8.49	8.53	8.55										
840F				9.00	9.02						9.27	Hutt St	9.42	9.45	9.47
837	10.13	10.42	10.49	10.53	10.55										
840F				11.00	11.02						11.27	Hutt St	11.42	11.45	11.47
PM SERVICE															
837	12.13	12.42	12.49	12.53	12.55										
840F				1.00	1.02						1.27	Hutt St	1.42	1.45	1.47
837	2.13	2.42	2.49	2.53	2.55										
840F				3.00	3.02						3.27	Hutt St	3.44	3.47	3.49
837	4.13	4.32	4.39	4.43	4.45										
864F				4.48	4.50	5.02	5.12	5.15	5.22	5.25	5.34	Pulteney St	5.49	5.52	

Bus numbers on white are connecting services. Please see separate timetable for more details.

LEGEND

- Transfer to connecting bus at this point
- Bus does not service this stop
- Terminates

[Click here to download the Routemap for this timetable.](#)

We will send you an SMS or email when your service changes! Register now!

ROUTE DESCRIPTIONS

ROUTE 837

Mount Barker to Nairne

From Cameron Road stop 63B MOUNT BARKER via Druids Avenue, Hutchinson Street, Morphett Street, Adelaide Road, North Terrace, LITTLEHAMPTON, Princes Highway and Woodside Road to the terminus at stop 82 Woodside Road NAIRNE (near railway crossing) where the inward journey commences.

ROUTE 837

Nairne to Mount Barker

From Woodside Road stop 82 NAIRNE via North Road, Bridge Street, Main Street, South Terrace, Princes Highway, North Terrace, Adelaide Road, Druids Avenue, Cameron Road (where connections take place), Druids Avenue and Hutchinson Street to the terminus at stop 64 Hutchinson Street MOUNT BARKER.

ROUTE 841F

City to Nairne via Littlehampton

From Adelaide Bus Terminal (Franklin Street) via Bowen Street, Andrew Street, Morphett Street, Light Square, Currie Street, Grenfell Street, East Terrace, Hutt Street, Hutt Road, Glen Osmond Road, South Eastern Freeway, Mount Barker Road, HAHNDORF, North Terrace, LITTLEHAMPTON, Princes Highway, South Terrace, Woodside Road, North Road, Bridge Street, Main Road, NAIRNE and South Terrace to the terminus at stop 70 NAIRNE.

ROUTE 841F

Nairne to City via Littlehampton

From Woodside Road stop 82 via North Road, Bridge Street, Main Road, NAIRNE, South Terrace, Princes Highway, North Terrace, LITTLEHAMPTON, Mount Barker Road, HAHNDORF, South Eastern Freeway, Mount Barker Road, Glen Osmond Road, Hutt Road, Hutt Street, East Terrace, Grenfell Street, Currie Street, Morphett Street and Franklin Street to the terminus at Bowen Street adjacent to the Adelaide Bus Terminal.

CONNECTING WITH . . .

ROUTE 864F

City to Mount Barker

From Adelaide Bus Terminal (Franklin Street) via Bowen Street, Andrew Street, Morphett Street, Light Square, Currie Street, Grenfell Street, Pulteney Street, South Terrace, Glen Osmond Road, South Eastern Freeway, Crafers Park 'n' Ride, Main Street Crafers, South Eastern Freeway, STIRLING, Mount Barker Road, ALDGATE, BRIDGEWATER, HAHNDORF, Adelaide Road, MOUNT BARKER, Druids Avenue, Cameron Road and Hutchinson Street to the terminus at stop 64 Hutchinson Street MOUNT BARKER.

Return service operates in reverse except buses operate via Crafers Ramp on the inward journey and not via Crafers Main Street and Crafers Park'n'Ride Limited timetable shown.

ROUTE 840F

Adelaide to Mount Barker via Hutt Street

From Adelaide Bus Terminal (Franklin Street) via Bowen Street, Andrew Street, Morphett Street, Light Square, Currie Street, Grenfell Street, East Terrace, Hutt Street, Hutt Road, Glen Osmond Road, South Eastern Freeway, Adelaide Road, Druids Avenue, Cameron Road to stop 63B then to the terminus at stop 64 Hutchinson Street MOUNT BARKER.

Return service operates from Cameron Road stop 63B then via Druids Avenue, Hutchinson Street, Morphett Street, Adelaide Road, Mount Barker Road then via South Eastern Freeway and reverse of above route to the City. Limited timetable shown.

ROUTE T840

City to Mount Barker

As per route 840F from City to Mount Barker. limited stop service. Limited timetable shown.



F BUSES DO NOT SET DOWN BEFORE STOP 14 FROM THE CITY OR PICK UP AFTER STOP 13 TO THE CITY UNLESS PASSENGERS ALIGHTING.

SECTION POINTS

ROUTE 837 - Mount Barker to Nairne

- 22 Stop 64 Hutchinson Street, Mount Barker to Stop 64N North Terrace
- 23 Stop 64N North Terrace to Stop 68 Princes Highway
- 24 Stop 68 Princes Highway to Stop 69 Princes Highway
- 25 Stop 69 Princes Highway to Stop 73 Main Road
- 26 Stop 73 Main Road to Stop 82 Woodside Road, Nairne terminus

ROUTE 841 - City to Nairne via Littlehampton

- 1 Adelaide Bus Terminal Franklin Street to Stop F1 Hutt Street
- 2 Stop F1 Hutt Street to Stop 3 Glen Osmond Road
- 3 Stop 3 Glen Osmond Road to Stop 8 Glen Osmond Road
- 4 Stop 8 Glen Osmond Road to Stop 14 South Eastern Freeway
- 5 Stop 14 South Eastern Freeway to Stop 16 South Eastern Freeway
- 6-17 Stop 16 South Eastern Freeway to Stop 51 Mount Barker Road
- 18 Stop 51 Mount Barker Road to Stop 55 Mount Barker Road
- 19 Stop 55 Mount Barker Road to Stop 57 Mount Barker Road
- 20 Stop 57 Mount Barker Road to Stop 58 Mount Barker Road
- 21 Stop 58 Mount Barker Road to Stop 61 Mount Barker Road
- 22 Stop 61 Mount Barker Road to Stop 64N North Terrace
- 23 Stop 64N North Terrace to Stop 68 Princes Highway
Then as for route 837 to Woodside Road, Nairne terminus.

CITY STOP LOCATIONS

To the City

- W2 Pulteney Street (864F)
- R1 Grenfell Street (840F/841F)
- S1 Grenfell Street (840F/841F)
- T3 Grenfell Street
- V1 Currie Street
- W3 Currie Street
- Adelaide Bus Terminal Franklin Street
- P1 Pulteney Street (864F)
- R1 Pulteney Street (864F)
- S1 Pulteney Street (864F)
- U1 Pulteney Street (864F)

From the City

- Adelaide Bus Terminal Franklin Street
- D1 Currie Street
- E1 Currie Street
- G2 Grenfell Street
- H Grenfell Street (840F/841F)
- I1 Grenfell Street (840F/841F)
- D2 Pulteney Street (864F)
- E1 Pulteney Street (864F)
- G1 Pulteney Street (864F)
- I1 Pulteney Street (864F)
- K1 Pulteney Street (864F)

PUBLIC TRANSPORT INFORMATION

Adelaide Metro InfoLine

Call 8210 1000

For hearing impaired, call (TTY) on 8303 0844
Lines open 7 am - 8 pm 7 days a week
or call into the Adelaide Metro InfoCentre
corner King William and Currie Streets, Adelaide.
Open 8 am - 6 pm Monday to Friday,
9 am - 5 pm Saturday and 11 am - 4 pm Sunday.

**Let us contact you when services change
with direct sms and / or email or download your
timetable www.adalaidemetro.com.au**

Customers should be aware that roadworks, accidents and the like can cause unforeseen delays to services. You can be assured that in these instances, every effort will be made to regain timetabled running as soon as possible.

THIS COULD BE THE MOST EXPENSIVE BUS RIDE IN YOUR LIFE!

Passengers **must** carry a valid concession/ student card at all times when using a concession/ student ticket. Accepted concession cards are displayed on the bus. If you **do not** have your card with you, you are required to purchase a regular fare ticket.

REWARDS OF UP TO \$1,000 ARE AVAILABLE

Graffiti, vandalism and violence have no place on our Adelaide Metro public transport system. You can help stamp out this criminal activity. For police attendance, call 131 444 (or 000 in an emergency). If you can help police solve crime, **call BankSA Crime Stoppers on 1 800 333 000.**

BUS DRIVERS CARRY LIMITED CHANGE!

Please have your coins or small notes ready prior to boarding. You must validate your ticket every time you board a bus, even if you transfer from another service.

DO NOT LEAVE YOUR BAGGAGE UNATTENDED

If you see unattended items, please ask other passengers... then report it to staff or call **Police Emergency 000**

Transitplus Help Desk: Ph. 8339 7544



Transitplus



Transitplus reserves the right to alter timetables without notice.