

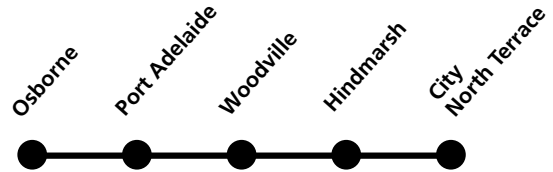


150 Osborne

153 Port Adelaide

352 Port Adelaide
353 to Semaphore Loop Service

PLEASE NOTE: This timetable can be enlarged for easier reading using the "zoom" tool in your PDF viewer.



Osborne, Largs Bay and Port Adelaide → to City 150P, 150 and 153

Monday to Friday		Morning - AM																							
Route Number »		150	150	150	150	150	150	150	150	150	150	150	150	150	150P	150	150P	150	150P	150	150P	150	150P	150	
Victoria Road	60	5.38	6.08	-	6.53	-	7.23	-	7.53	-	8.23	-	8.53	-	9.23	-	9.53	-	10.23	-	10.53	-	11.23	-	11.53
Fletcher Road	48	5.46	6.16	6.46	7.01	7.16	7.31	7.46	8.01	8.16	8.31	8.46	9.01	9.16	9.31	9.46	10.01	10.16	10.31	10.46	11.01	11.16	11.31	11.46	12.01
Commercial Road	D	5.55	6.25	6.55	7.10	7.25	7.40	7.55	8.10	8.25	8.40	8.55	9.10	9.25	9.40	9.55	10.10	10.25	10.40	10.55	11.10	11.25	11.40	11.55	12.10
Port Road	21	6.07	6.37	7.07	7.22	7.38	7.53	8.08	8.23	8.38	8.53	9.08	9.23	9.38	9.53	-	10.22	-	10.52	-	11.22	-	11.52	-	12.22
City, North Terrace	D	6.25	6.55	7.25	7.43	8.02	8.17	8.32	8.47	9.00	9.15	9.30	9.45	10.00	10.15	-	10.42	-	11.12	-	11.42	-	12.12	-	12.42
Bus continues as route number		146	143	146	145	145	107X	107X	107X	107X	143	107X	143	107X	143		143		143		143		143		143

107X to Uni SA Magill Campus - 143 to Beaumont - 145 to Glen Osmond - 146 to Urrbrae

Monday to Friday		Afternoon - PM																							
Route Number »		150P	150	150P	150	150P	150	150P	150	150P	150	150P	150	150P	150	150	150	150	150	150	150	153	153	153	
Victoria Road	60	-	12.23	-	12.53	-	1.23	-	1.53	-	2.23	-	2.53	-	3.23	3.45 ☒	-	4.15 ☒	4.30 ☒	5.03	5.38	6.24	-	-	-
Fletcher Road	48	12.16	12.31	12.46	1.01	1.16	1.31	1.46	2.01	2.16	2.31	2.46	3.01	3.16	3.31	3.53	4.08	4.23	4.38	5.11	5.46	6.32	-	-	-
Commercial Road	D	12.25	12.40	12.55	1.10	1.25	1.40	1.55	2.10	2.25	2.40	2.55	3.10	3.25	3.40	4.02	4.17	4.32	4.47	5.20	5.55	6.40	7.40	8.40	9.40
Port Road	21	-	12.52	-	1.22	-	1.52	-	2.22	-	2.52	-	3.22	-	3.52	4.14	4.29	4.44	4.59	5.32	6.07	6.52	7.52	8.52	9.52
City, North Terrace	D	-	1.12	-	1.42	-	2.12	-	2.42	-	3.12	-	3.43	-	4.13	4.35	4.50	5.05	5.20	5.53	6.25	7.10	8.10	9.10	10.10
Bus continues as route number			143		143		143		143		143		145		145	143	143	143	143	143	143	146	143	143	143

107X to Uni SA Magill Campus - 143 to Beaumont - 145 to Glen Osmond - 146 to Urrbrae

Legend	
	Bus departs from or continues to Australian Submarine Corporation five minutes earlier or later than time shown

MAX 15 MIN GO ZONE Port Road Go Zone - stop 1 to stop 24
Maximum wait 15 minutes

Catch any of these buses:
150, 150B, 153, 155, 156 and 157

Maximum wait 15 minutes
7.30 am to 6.30 pm Monday to Friday
30 minutes at night, Saturday, Sunday and public holidays

For Go Zone times, see **PORT ROAD Go Zone timetable**

Monday to Friday		Morning - AM																							
Route Number »		150	150	150	150	150	150	150	150	150	150	150	150	150P	150	150P	150	150P	150	150P	150	150P	150	150P	150
Victoria Road	60	5.38	6.08	-	6.53	-	7.23	-	7.53	-	8.23	-	8.53	-	9.23	-	9.53	-	10.23	-	10.53	-	11.23	-	11.53
Fletcher Road	48	5.46	6.16	6.46	7.01	7.16	7.31	7.46	8.01	8.16	8.31	8.46	9.01	9.16	9.31	9.46	10.01	10.16	10.31	10.46	11.01	11.16	11.31	11.46	12.01
Commercial Road	D	5.55	6.25	6.55	7.10	7.25	7.40	7.55	8.10	8.25	8.40	8.55	9.10	9.25	9.40	9.55	10.10	10.25	10.40	10.55	11.10	11.25	11.40	11.55	12.10
Port Road	21	6.07	6.37	7.07	7.22	7.38	7.53	8.08	8.23	8.38	8.53	9.08	9.23	9.38	9.53	-	10.22	-	10.52	-	11.22	-	11.52	-	12.22
City, North Terrace	D	6.25	6.55	7.25	7.43	8.02	8.17	8.32	8.47	9.00	9.15	9.30	9.45	10.00	10.15	-	10.42	-	11.12	-	11.42	-	12.12	-	12.42

How do I know when my service is coming?

Each stop shown on these timetables is called a timed stop. As a rule there are approximately 6 stops in between each timed stop shown. If you refer to the route map you can see which stops are ordinary stops and which are timed stops. If your stop is not a timed stop a useful guide is to allow approximately 1 minute for each stop situated between your stop and the previous timed stop.

Click here to download the Routemap for this timetable.

We will send you an SMS or email when your service changes! Register now!

Osborne, Largs Bay and Port Adelaide → to City 150P, 150 and 153

Saturday, Sunday and public holidays	Morning - AM						Afternoon - PM										
	Saturday Only	Saturday, Sunday and public holidays															
Route Number »	153	150	150	150	150	150	150	150	150	150	150	150	150	150	153	153	153
Victoria Road	60	-	7.27	8.27	9.27	10.27	11.27	12.27	1.27	2.27	3.27	4.27	5.27	6.24	-	-	-
Fletcher Road	48	-	7.35	8.35	9.35	10.35	11.35	12.35	1.35	2.35	3.35	4.35	5.35	6.32	-	-	-
Commercial Road	D	6.43	7.43	8.43	9.43	10.43	11.43	12.43	1.43	2.43	3.43	4.43	5.43	6.40	7.40	8.40	9.40
Port Road	21	6.55	7.55	8.55	9.55	10.55	11.55	12.55	1.55	2.55	3.55	4.55	5.55	6.52	7.52	8.52	9.52
City, North Terrace	D	7.13	8.13	9.13	10.13	11.13	12.13	1.13	2.13	3.13	4.13	5.13	6.13	7.10	8.10	9.10	10.10
Bus continues as route number		143	143	143	143	143	143	143	143	143	143	143	143	143	143	143	143

143 to Beaumont

MAX 15th GO ZONE Port Road Go Zone - stop 1 to stop 24
Maximum wait 15 minutes

Catch any of these buses:
150, 150B, 153, 155, 156 and 157

Maximum wait 15 minutes
7.30 am to 6.30 pm Monday to Friday
30 minutes at night, Saturday, Sunday and public holidays

For Go Zone times, see **PORT ROAD Go Zone timetable**

Monday to Friday	Route Number »	150
Victoria Road	60	5.38 6.0
Fletcher Road	48	5.46 6.1
Commercial Road	D	5.55 6.2
Port Road	21	6.07 6
North Terrace	D	6

How do I know when my service is coming?

Each stop shown on these timetables is called a timed stop.

As a rule there are approximately 6 stops in between each timed stop shown. If you refer to the route map you can see which stops are ordinary stops and which are timed stops. If your stop is not a timed stop a useful guide is to allow approximately 1 minute for each stop situated between your stop and the previous timed stop.

Click here to download the Routemap for this timetable.

We will send you an SMS or email when your service changes! Register now!

City → to Port Adelaide, Largs Bay and Osborne 153, 150B and 150

Monday to Friday		Morning - AM																		Afternoon - PM						
Route Number »		150	150	150	150	150B	150	150	150B	150	150B	150	150B	150	150B	150	150B	150	150B	150	150B	150	150B	150	150B	150
City, North Terrace	R2	5.58	6.28	6.58	7.18	7.31	7.58	8.28	-	8.58	-	9.26	-	9.56	-	10.26	-	10.56	-	11.26	-	11.56	-	12.26	-	12.56
City, North Terrace	W1	6.03	6.33	7.03	7.23	7.38	8.05	8.35	-	9.05	-	9.33	-	10.03	-	10.33	-	11.03	-	11.33	-	12.03	-	12.33	-	1.03
Port Road	21	6.20	6.50	7.20	7.40	7.55	8.23	8.53	-	9.23	-	9.53	-	10.23	-	10.53	-	11.23	-	11.53	-	12.23	-	12.53	-	1.23
Commercial Road	A	6.30	7.00	7.30	7.50	8.05	8.35	9.05	9.20	9.35	9.50	10.05	10.20	10.35	10.50	11.05	11.20	11.35	11.50	12.05	12.20	12.35	12.50	1.05	1.20	1.35
Fletcher Road	48	6.37	7.07	7.37	7.57	8.12	8.43	9.13	9.28	9.43	9.58	10.13	10.28	10.43	10.58	11.13	11.28	11.43	11.58	12.13	12.28	12.43	12.58	1.13	1.28	1.43
Victoria Road	60	6.45	7.15	7.45	8.06	-	8.52	9.22	-	9.52	-	10.22	-	10.52	-	11.22	-	11.52	-	12.22	-	12.52	-	1.22	-	1.52

Monday to Friday		Afternoon - PM																											
Route Number »		150B	150	150B	150	150B	150	150B	150	150B	150	150B	150	150B	150	150B	150	150B	150	150B	150	150B	150B	150B	150B	150B	153	153	
City, North Terrace	R2	-	1.26	-	1.56	-	2.26	-	2.53	3.07	3.22	3.37	3.52	4.07	4.22	4.37	4.52	5.07	5.22	5.37	5.52	6.13	6.48	7.20	8.05	9.05	10.05	11.05	
City, North Terrace	W1	-	1.33	-	2.03	-	2.33	-	3.00	3.15	3.30	3.45	4.00	4.15	4.30	4.45	5.00	5.15	5.30	5.45	6.00	6.20	6.55	7.25	8.10	9.10	10.10	11.10	
Port Road	21	-	1.53	-	2.23	-	2.53	-	3.20	3.35	3.50	4.05	4.20	4.35	4.50	5.05	5.20	5.35	5.50	6.05	6.20	6.38	7.11	7.41	8.26	9.26	10.26	11.26	
Commercial Road	A	1.50	2.05	2.20	2.35	2.50	3.05	3.20	3.33	3.48	4.03	4.18	4.33	4.48	5.03	5.18	5.33	5.48	6.03	6.18	6.32	6.50	7.21	7.51	8.36	9.36	10.36	11.36	
Fletcher Road	48	1.58	2.13	2.28	2.43	2.58	3.13	3.28	3.41	3.56	4.11	4.26	4.41	4.56	5.11	5.26	5.41	5.56	6.11	6.26	6.40	6.58	7.29	7.59	8.44	9.44	-	-	
Victoria Road	60	-	2.22	-	2.52	-	3.22	-	3.50	-	4.20	-	4.50	-	5.20	-	5.50	-	6.20	-	6.48	-	-	-	-	-	-	-	

MAX 15 MIN GO ZONE Port Road Go Zone - stop 1 to stop 24
Maximum wait 15 minutes

Catch any of these buses:
150, 150B, 153, 155, 156 and 157

Maximum wait 15 minutes
7.30 am to 6.30 pm Monday to Friday
30 minutes at night, Saturday, Sunday and public holidays

For Go Zone times, see **PORT ROAD Go Zone timetable**

How do I know when my service is coming?

Each stop shown on these timetables is called a timed stop. As a rule there are approximately 6 stops in between each timed stop shown. If you refer to the route map you can see which stops are ordinary stops and which are timed stops. If your stop is not a timed stop a useful guide is to allow approximately 1 minute for each stop situated between your stop and the previous timed stop.

Click here to download the Routemap for this timetable.

We will send you an SMS or email when your service changes! Register now!

City → to Port Adelaide, Largs Bay and Osborne 153, 150B and 150

Saturday, Sunday and public holidays		Morning - AM					Afternoon - PM												
		Saturday Only		Saturday, Sunday and public holidays															
Route Number »		150	150	150	150	150	150	150	150	150	150	150	150	150	150B	150B	150B	153	153
City, North Terrace	R2	7.00	8.00	9.00	10.00	11.00	12.00	1.00	2.00	3.00	4.00	5.00	6.00	7.05	8.05	9.05	10.05	11.05	
City, North Terrace	W1	7.05	8.05	9.05	10.05	11.05	12.05	1.05	2.05	3.05	4.05	5.05	6.05	7.10	8.10	9.10	10.10	11.10	
Port Road	21	7.23	8.23	9.23	10.23	11.23	12.23	1.23	2.23	3.23	4.23	5.23	6.23	7.26	8.26	9.26	10.26	11.26	
Commercial Road	A	7.34	8.34	9.34	10.34	11.34	12.34	1.34	2.34	3.34	4.34	5.34	6.34	7.36	8.36	9.36	10.36	11.36	
Fletcher Road	48	7.42	8.42	9.42	10.42	11.42	12.42	1.42	2.42	3.42	4.42	5.42	6.42	7.44	8.44	9.44	-	-	
Victoria Road	60	7.50	8.50	9.50	10.50	11.50	12.50	1.50	2.50	3.50	4.50	5.50	6.50	-	-	-	-	-	

MAX 15 GO ZONE Port Road Go Zone - stop 1 to stop 24
Maximum wait 15 minutes

Catch any of these buses:
150, 150B, 153, 155, 156 and 157

Maximum wait 15 minutes
7.30 am to 6.30 pm Monday to Friday
30 minutes at night, Saturday, Sunday and public holidays

For Go Zone times, see **PORT ROAD Go Zone timetable**

How do I know when my service is coming?

Each stop shown on these timetables is called a timed stop. As a rule there are approximately 6 stops in between each timed stop shown. If you refer to the route map you can see which stops are ordinary stops and which are timed stops. If your stop is not a timed stop a useful guide is to allow approximately 1 minute for each stop situated between your stop and the previous timed stop.

Click here to download the Routemap for this timetable.

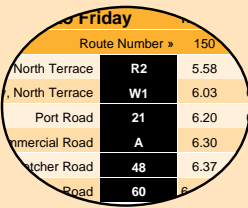
We will send you an SMS or email when your service changes! Register now!

Port Adelaide and Semaphore
→ anti-clockwise loop service 352

Monday to Friday		Morning - AM		Afternoon - PM	
Route Number »		352	352	352	352
Commercial Road	A	8.40	10.40	12.40	2.40
Semaphore Road	45	8.50	10.50	12.50	2.50
First Avenue	36	8.56	10.56	12.56	2.56
Commercial Road		9.06	11.06	1.06	3.06

Semaphore and Port Adelaide
→ clockwise loop service 353

Monday to Friday		Morning - AM		Afternoon - PM	
Route Number »		353	353	353	353
Commercial Road	D	9.40	11.40	1.40	3.40
First Avenue	36	9.50	11.50	1.50	3.50
Semaphore Road	45	9.56	11.56	1.56	3.56
Commercial Road		10.06	12.06	2.06	4.06



How do I know when my service is coming?

Each stop shown on these timetables is called a timed stop. As a rule there are approximately 6 stops in between each timed stop shown. If you refer to the route map you can see which stops are ordinary stops and which are timed stops. If your stop is not a timed stop a useful guide is to allow approximately 1 minute for each stop situated between your stop and the previous timed stop.

MAX 15 MIN GO ZONE Port Road Go Zone - stop 1 to stop 24
 Maximum wait 15 minutes

Catch any of these buses:
150, 150B, 153, 155, 156 and 157

Maximum wait 15 minutes
7.30 am to 6.30 pm Monday to Friday
30 minutes at night, Saturday, Sunday and public holidays

For Go Zone times, see **PORT ROAD** Go Zone timetable

Click here to download the Routemap for this timetable.

We will send you an SMS or email when your service changes! Register now!

Route descriptions

150

Osborne to City

From stop 60 Victoria Road, Osborne via Victoria Road, Kolapore Avenue, Carnarvon Terrace, Fletcher Road, Semaphore Road, Nelson Street, St Vincent Street, Commercial Road, Port Road, North Terrace and East Terrace, City. Returning via the above route to Osborne.

150B

City to Largs Bay

Same as route 150 from City to the terminus stop 48 Fletcher Road Largs Bay.

150P

Osborne to Port Adelaide

Same as route 150 from Osborne to the terminus Commercial Road, Port Adelaide.

153

Port Adelaide to City

From zone D Port Adelaide via Commercial Road, Port Road, North Terrace and East Terrace, City. Returning via the above route to Port Adelaide.

352

Port Adelaide and Semaphore Loop service (anti-clockwise)

From zone A Commercial Road, Port Adelaide via Commercial Road, St Vincent Street, Nelson Street, Birkenhead Bridge, Semaphore Road, Fletcher Road, Hargrave Street, Woolnough Road, Semaphore Road, Military Road, First Avenue, Sansom Road, Bower Road, Church Street and Dale Street to the terminus Commercial Road, Port Adelaide.

353

Semaphore and Port Adelaide Loop service (clockwise)

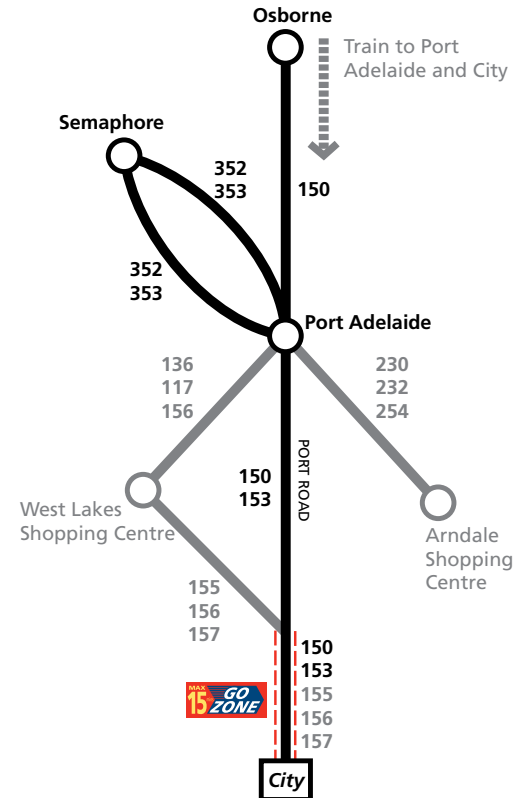
From zone D Commercial Road Port Adelaide, via Commercial Road, Dale Street, Church Street, Bower Road, Sansom Road, First Avenue, Military Road, Semaphore Road, Woolnough Road, Hargrave Street, Fletcher Road, Semaphore Road, Birkenhead Bridge, Nelson Road, St Vincent Street and Commercial Road to the terminus Commercial Road, Port Adelaide.

Port Road Go Zone



From stop 1 to stop 24, catch buses 150, 150B 153, 155, 156 and 157 every 15 minutes between 7.30 am and 6.30 pm Monday to Friday and every 30 minutes at night, Saturday, Sunday and public holidays.

Adelaide Metro options in your area



MAX 15 GO ZONE For Go Zone times, see the Port Road Go Zone timetable

Adelaide Metro Infoline

Lines open 7 am - 8 pm daily

Call 8210 1000

Adelaide Metro InfoCentre

Corner King William and Currie Streets, Adelaide

www.adelaidemetro.com.au



Adelaide Metro travel information

More Information

- **Adelaide Metro website** to download your timetable visit www.adelaidemetro.com.au
- **Adelaide Metro Infoline - Call 8210 1000**
Lines open 7 am - 8 pm daily.
For hearing impaired, call (TTY) on 8303 0844
- **Adelaide Metro InfoCentre** corner King William and Currie Streets, Adelaide. Open 8 am - 6 pm Monday to Friday, 9 am - 5 pm Saturday and 11 am - 4 pm Sunday.

SMS or email Customer Mailing List

Let us contact you when services change with direct SMS and/or email. Visit www.adelaidemetro.com.au.



Get this timetable on your mobile phone

Simply use the web browser on your Java equipped mobile phone to visit www.jnomad.com and download your timetable today.

Delays to services

Customers should be aware that roadworks and accidents can cause unforeseen delays to services.

You must have a valid ticket and/or concession card

Passengers must carry a valid concession/student card at all times when using a Concession/Student ticket. Accepted concession cards are displayed on board all vehicles. If you do not have your card with you, you are required to purchase a regular fare ticket.

Rewards of up to \$1,000 are available

Graffiti, vandalism and violence have no place on the Adelaide Metro public transport system. For police attendance, call 131 444 (or 000 in an emergency). If you can help police solve crime, call BankSA Crime Stoppers on 1800 333 000.

Bus drivers carry limited change

Please have your coins or small notes ready prior to boarding. You must validate your ticket every time you board a service, even if you transfer from another service.

Do not leave your baggage unattended

If you see unattended items, please ask other passengers, then report it to staff or call Police Emergency 000.

Lost property

Your service provider is Torrens Transit. If you have lost something on one of the bus services listed on this timetable call 8350 4400 during business hours or 8292 8100 after hours.

This information is a true and accurate guide to times and services described at the time of publication. However, the Adelaide Metro and its Service Providers reserve the right to re-route timetables and change conditions without notice. For clarification on all issues it is recommended to call the Adelaide Metro Infoline on 8210 1000.