



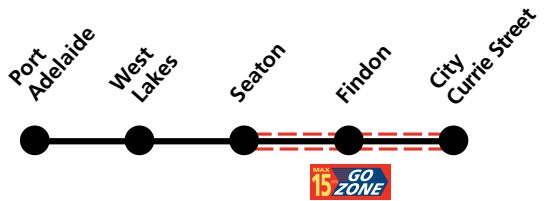
MAX 15 mins GO ZONE
 Crittenden Road / Tapleys Hill Road
 Go Zone

Maximum wait 15 minutes

115 West Lakes
Shopping Centre

117 Port Adelaide

118 Port Adelaide



PLEASE NOTE: This timetable can be enlarged for easier reading using the "zoom" tool in your PDF viewer.



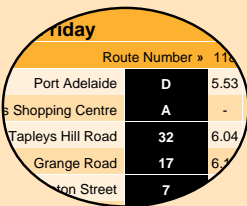
Port Adelaide and West Lakes Shopping Centre → to City 117, 118 and 115

Monday to Friday		Morning - AM																											
Route Number »		118	118	117	118	117	118	117	118	117	118	117	118	117	118	117	118	117	118	117	118	117	118	117	118	117	118	117	
Port Adelaide	D	5.53	6.15	6.20	6.45	6.49	7.10	7.14	7.40	7.44	8.10	8.14	8.42	8.39	9.02	9.05	9.32	9.37	10.02	10.07	10.32	10.37	11.02	11.07	11.32	11.37			
West Lakes Shopping Centre	A	-	-	6.35	-	7.04	-	7.31	-	8.01	-	8.31	-	8.56	-	9.22	-	9.52	-	10.22	-	10.52	-	11.22	-	11.52			
Tapleys Hill Road	32	6.04	6.27	6.42	6.57	7.11	7.23	7.38	7.53	8.08	8.23	8.38	8.53	9.03	9.13	9.28	9.43	9.58	10.13	10.28	10.43	10.58	11.13	11.28	11.43	11.58			
Grange Road	17	6.18	6.41	6.56	7.11	7.25	7.37	7.52	8.07	8.22	8.37	8.52	9.07	9.17	9.27	9.42	9.57	10.12	10.27	10.42	10.57	11.12	11.27	11.42	11.57	12.12			
Manton Street	7	6.22	6.45	7.00	7.15	7.30	7.43	7.58	8.13	8.28	8.43	8.58	9.13	9.21	9.31	9.46	10.01	10.16	10.31	10.46	11.01	11.16	11.31	11.46	12.01	12.16			
City, Currie Street	E3	6.35	6.58	7.13	7.28	7.43	7.58	8.13	8.28	8.43	8.58	9.13	9.28	9.36	9.43	9.58	10.13	10.28	10.43	10.58	11.13	11.28	11.43	11.58	12.13	12.28			
Bus continues as route number		106	106	106	106	106	106	106	106	106	106	106	106	106	106	106	106	106	106	106	106	106	106	106	106	106	106	106	

106 to Magill

Monday to Friday		Afternoon - PM																																		
Route Number »		118	117	118	117	118	117	118	117	118	117	118	117	118	117	118	117	118	117	118	117	118	117	118	117	118	117	118	117	118	115	118	115	118	118	
Port Adelaide	D	12.02	12.07	12.32	12.37	1.02	1.07	1.32	1.37	2.02	2.07	2.32	2.32	2.57	3.02	3.27	3.32	3.57	4.02	4.27	4.32	4.57	5.02	5.27	5.32	5.57	6.02	6.27	6.51	7.30	-	8.30	-	9.30	10.30	
West Lakes Shopping Centre	A	-	12.22	-	12.52	-	1.22	-	1.52	-	2.22	-	2.47	-	3.17	-	3.47	-	4.17	-	4.47	-	5.17	-	5.47	-	6.17	-	7.06	-	8.06	-	9.06	-	-	
Tapleys Hill Road	32	12.13	12.28	12.43	12.58	1.13	1.28	1.43	1.58	2.13	2.28	2.43	2.54	3.09	3.24	3.39	3.54	4.09	4.24	4.39	4.54	5.09	5.24	5.39	5.54	6.09	6.24	6.39	7.11	7.41	8.11	8.41	9.11	9.41	10.41	
Grange Road	17	12.27	12.42	12.57	1.12	1.27	1.42	1.57	2.12	2.27	2.42	2.57	3.08	3.23	3.38	3.53	4.08	4.23	4.38	4.53	5.08	5.23	5.38	5.53	6.08	6.23	6.38	6.53	7.22	7.52	8.22	8.52	9.22	9.52	10.52	
Manton Street	7	12.31	12.46	1.01	1.16	1.31	1.46	2.01	2.16	2.31	2.46	3.01	3.12	3.27	3.42	3.57	4.12	4.27	4.42	4.57	5.12	5.27	5.42	5.57	6.12	6.27	6.42	6.57	7.25	7.55	8.25	8.55	9.25	9.55	10.55	
City, Currie Street	E3	12.43	12.58	1.13	1.28	1.43	1.58	2.13	2.28	2.43	2.58	3.13	3.25	3.40	3.55	4.10	4.25	4.40	4.55	5.10	5.25	5.40	5.55	6.12	6.27	6.42	6.57	7.12	7.35	8.05	8.35	9.05	9.35	10.05	11.05	
Bus continues as route number		106	106	106	106	106	106	106	106	106	106	106	106	106	106	106	106	106	106	106	106	106	106	106	106	106	106	106	106	106	106	106	106	106	106	106

106 to Magill



How do I know when my service is coming?

Each stop shown on these timetables is called a timed stop. As a rule there are approximately 6 stops in between each timed stop shown. If you refer to the route map you can see which stops are ordinary stops and which are timed stops.

If your stop is not a timed stop a useful guide is to allow approximately 1 minute for each stop situated between your stop and the previous timed stop.

Click here to download the Routemap for this timetable.

We will send you an SMS or email when your service changes! Register now!

Port Adelaide and West Lakes Shopping Centre → to City 117, 118 and 115

Saturday, Sunday and public holidays		Morning - AM										Afternoon - PM																					
		Saturday Only		Saturday, Sunday and public holidays																													
Route Number »		118	118	117	118	117	118	117	118	117	118	117	118	117	118	117	118	117	118	117	118	117	118	117	118	115	118	115	118	118			
Port Adelaide	D	6.54	7.24	7.43	8.22	8.42	9.22	9.42	10.22	10.42	11.22	11.42	12.22	12.42	1.22	1.42	2.22	2.42	3.22	3.42	4.22	4.42	5.22	5.42	-	6.30	6.51	7.30	-	8.30	-	9.30	10.30
West Lakes Shopping Centre	A	-	-	7.58	-	8.57	-	9.57	-	10.57	-	11.57	-	12.57	-	1.57	-	2.57	-	3.57	-	4.57	-	5.57	-	-	7.06	-	8.06	-	9.06	-	-
Tapleys Hill Road	32	7.04	7.34	8.04	8.33	9.03	9.33	10.03	10.33	11.03	11.33	12.03	12.33	1.03	1.33	2.03	2.33	3.03	3.33	4.03	4.33	5.03	5.33	6.03	6.21	6.41	7.11	7.41	8.11	8.41	9.11	9.41	10.41
Grange Road	17	7.16	7.46	8.16	8.46	9.16	9.46	10.16	10.46	11.16	11.46	12.16	12.46	1.16	1.46	2.16	2.46	3.16	3.46	4.16	4.46	5.16	5.46	6.16	6.32	6.52	7.22	7.52	8.22	8.52	9.22	9.52	10.52
Manton Street	7	7.20	7.50	8.20	8.50	9.20	9.50	10.20	10.50	11.20	11.50	12.20	12.50	1.20	1.50	2.20	2.50	3.20	3.50	4.20	4.50	5.20	5.50	6.20	6.35	6.55	7.25	7.55	8.25	8.55	9.25	9.55	10.55
City, Currie Street	E3	7.32	8.02	8.32	9.02	9.32	10.02	10.32	11.02	11.32	12.02	12.32	1.02	1.32	2.02	2.32	3.02	3.32	4.02	4.32	5.02	5.32	6.02	6.32	6.45	7.05	7.35	8.05	8.35	9.05	9.35	10.05	11.05
Bus continues as route number		106	106	106	106	106	106	106	106	106	106	106	106	106	106	106	106	106	106	106	106	106	106	106	106	106	106	106	106	106	106	106	106

106 to Magill

Friday	
Route Number » 117	
Port Adelaide	D 5.53
West Lakes Shopping Centre	A -
Tapleys Hill Road	32 6.04
Grange Road	17 6.16
Manton Street	7 -

How do I know when my service is coming?

Each stop shown on these timetables is called a timed stop. As a rule there are approximately 6 stops in between each timed stop shown. If you refer to the route map you can see which stops are ordinary stops and which are timed stops. If your stop is not a timed stop a useful guide is to allow approximately 1 minute for each stop situated between your stop and the previous timed stop.

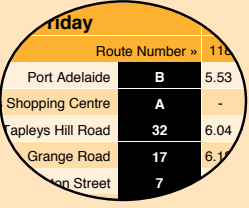
Click here to download the Routemap for this timetable.

We will send you an SMS or email when your service changes! Register now!

City → to West Lakes Shopping Centre and Port Adelaide 115, 117 and 118

Monday to Friday		Morning - AM																							
Route Number »		118	118	117	118	117	118	117	118	117	118	117	118	117	118	117	118	117	118	117	118	117	118	117	118
City, North Terrace	R1	5.50	6.20	6.47	7.02	7.17	7.32	7.47	8.02	8.17	8.32	8.47	9.02	9.17	9.29	9.44	9.59	10.14	10.29	10.44	10.59	11.14	11.29	11.44	11.59
City, Currie Street	V1	5.55	6.25	6.55	7.10	7.25	7.40	7.55	8.10	8.25	8.40	8.55	9.10	9.25	9.37	9.52	10.07	10.22	10.37	10.52	11.07	11.22	11.37	11.52	12.07
Manton Street	7	6.04	6.34	7.04	7.20	7.35	7.50	8.05	8.20	8.35	8.50	9.05	9.20	9.35	9.47	10.02	10.17	10.32	10.47	11.02	11.17	11.32	11.47	12.02	12.17
Grange Road	17	6.08	6.38	7.08	7.25	7.40	7.55	8.10	8.25	8.40	8.55	9.10	9.25	9.40	9.52	10.07	10.22	10.37	10.52	11.07	11.22	11.37	11.52	12.07	12.22
Tapleys Hill Road	32	6.19	6.49	7.19	7.37	7.52	8.07	8.22	8.37	8.52	9.07	9.22	9.37	9.52	10.04	10.19	10.34	10.49	11.04	11.19	11.34	11.49	12.04	12.19	12.34
West Lakes Shopping Centre	A	-	-	7.24	-	7.57	-	8.28	-	8.58	-	9.28	-	9.58	-	10.25	-	10.55	-	11.25	-	11.55	-	12.25	-
Port Adelaide	B	6.30	7.00	7.38	7.48	8.11	8.18	8.43	8.48	9.13	9.18	9.43	9.48	10.13	10.15	10.40	10.45	11.10	11.15	11.40	11.45	12.10	12.15	12.40	12.45

Monday to Friday		Afternoon - PM																																	
Route Number »		117	118	117	118	117	118	117	118	117	118	117	118	117	118	117	118	117	118	117	118	117	118	117	118	115	118	115	118	118	118	118	118		
City, North Terrace	R1	12.14	12.29	12.44	12.59	1.14	1.29	1.44	1.59	2.14	2.29	2.44	2.59	3.14	3.29	3.44	3.59	4.14	4.29	4.44	4.59	5.14	5.29	5.44	5.59	6.14	6.29	6.55	7.25	7.55	8.25	8.55	9.25	10.10	11.10
City, Currie Street	V1	12.22	12.37	12.52	1.07	1.22	1.37	1.52	2.07	2.22	2.37	2.52	3.07	3.22	3.37	3.52	4.07	4.22	4.37	4.52	5.07	5.22	5.37	5.52	6.07	6.22	6.37	7.00	7.30	8.00	8.30	9.00	9.30	10.15	11.15
Manton Street	7	12.32	12.47	1.02	1.17	1.32	1.47	2.02	2.17	2.32	2.47	3.02	3.17	3.32	3.47	4.02	4.17	4.32	4.47	5.02	5.17	5.32	5.47	6.02	6.17	6.32	6.47	7.09	7.39	8.09	8.39	9.09	9.39	10.24	11.24
Grange Road	17	12.37	12.52	1.07	1.22	1.37	1.52	2.07	2.22	2.37	2.52	3.07	3.22	3.37	3.52	4.07	4.22	4.37	4.52	5.07	5.22	5.37	5.52	6.07	6.22	6.37	6.52	7.13	7.43	8.13	8.43	9.13	9.43	10.28	11.28
Tapleys Hill Road	32	12.49	1.04	1.19	1.34	1.49	2.04	2.19	2.34	2.49	3.04	3.19	3.35	3.50	4.05	4.20	4.35	4.50	5.05	5.20	5.35	5.50	6.05	6.20	6.34	6.49	7.04	7.24	7.54	8.24	8.54	9.24	9.54	10.39	11.39
West Lakes Shopping Centre	A	12.55	-	1.25	-	1.55	-	2.25	-	2.55	-	3.25	-	4.00	-	4.30	-	5.00	-	5.30	-	6.00	-	6.28	-	6.55	-	-	7.59	-	8.59	-	-	-	-
Port Adelaide	B	1.10	1.15	1.40	1.45	2.10	2.15	2.40	2.45	3.10	3.17	3.42	3.50	4.17	4.20	4.47	4.50	5.17	5.20	5.47	5.50	6.17	6.20	6.43	6.48	7.10	7.14	7.34	-	8.34	-	9.34	10.04	10.49	11.49



How do I know when my service is coming?

Each stop shown on these timetables is called a timed stop. As a rule there are approximately 6 stops in between each timed stop shown. If you refer to the route map you can see which stops are ordinary stops and which are timed stops. If your stop is not a timed stop a useful guide is to allow approximately 1 minute for each stop situated between your stop and the previous timed stop.



**Crittenden Road / Tapleys Hill Road
Go Zone - stop 1 to stop 32
Maximum wait 15 minutes**

Catch any of these buses:
115, 117 and 118

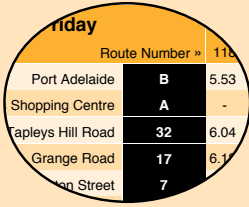
**Maximum wait 15 minutes
7.30 am to 6.30 pm Monday to Friday
30 minutes at night, Saturday, Sunday and public holidays**

Click here to download the Routemap for this timetable.

We will send you an SMS or email when your service changes! Register now!

City → to West Lakes Shopping Centre and Port Adelaide 115, 117 and 118

Saturday, Sunday and public holidays	Morning - AM														Afternoon - PM																		
	Saturday Only				Saturday, Sunday and public holidays																												
Route Number »	117	118	117	118	117	118	117	118	117	118	117	118	117	118	117	118	117	118	117	118	117	118	115	118	115	118	118	118	118	118			
City, North Terrace	R1	7.03	7.33	8.03	8.33	9.03	9.33	10.03	10.33	11.03	11.33	12.03	12.33	1.03	1.33	2.03	2.33	3.03	3.33	4.03	4.33	5.03	5.33	6.03	6.33	6.55	7.25	7.55	8.25	8.55	9.25	10.10	11.10
City, Currie Street	V1	7.10	7.40	8.10	8.40	9.10	9.40	10.10	10.40	11.10	11.40	12.10	12.40	1.10	1.40	2.10	2.40	3.10	3.40	4.10	4.40	5.10	5.40	6.10	6.40	7.00	7.30	8.00	8.30	9.00	9.30	10.15	11.15
Manton Street	7	7.20	7.50	8.20	8.50	9.20	9.50	10.20	10.50	11.20	11.50	12.20	12.50	1.20	1.50	2.20	2.50	3.20	3.50	4.20	4.50	5.20	5.50	6.20	6.50	7.09	7.39	8.09	8.39	9.09	9.39	10.24	11.24
Grange Road	17	7.25	7.55	8.25	8.55	9.25	9.55	10.25	10.55	11.25	11.55	12.25	12.55	1.25	1.55	2.25	2.55	3.25	3.55	4.25	4.55	5.25	5.55	6.25	6.55	7.13	7.43	8.13	8.43	9.13	9.43	10.28	11.28
Tapleys Hill Road	32	7.37	8.07	8.37	9.07	9.37	10.07	10.37	11.07	11.37	12.07	12.37	1.07	1.37	2.07	2.37	3.07	3.37	4.07	4.37	5.07	5.37	6.07	6.37	7.07	7.24	7.54	8.24	8.54	9.24	9.54	10.39	11.39
West Lakes Shopping Centre	A	7.42	-	8.42	-	9.42	-	10.42	-	11.42	-	12.42	-	1.42	-	2.42	-	3.42	-	4.42	-	5.42	-	6.42	-	-	7.59	-	8.59	-	-	-	-
Port Adelaide	B	7.57	8.17	8.57	9.17	9.57	10.17	10.57	11.17	11.57	12.17	12.57	1.17	1.57	2.17	2.57	3.17	3.57	4.17	4.57	5.17	5.57	6.17	6.57	7.17	7.34	-	8.34	-	9.34	10.04	10.49	11.49



How do I know when my service is coming?

Each stop shown on these timetables is called a timed stop. As a rule there are approximately 6 stops in between each timed stop shown. If you refer to the route map you can see which stops are ordinary stops and which are timed stops. If your stop is not a timed stop a useful guide is to allow approximately 1 minute for each stop situated between your stop and the previous timed stop.

Click here to download the Routemap for this timetable.

We will send you an SMS or email when your service changes! Register now!

Route descriptions

115

West Lakes Shopping Centre to City

From West Lakes Shopping Centre via Turner Drive, West Lakes Boulevard, Tapleys Hill Road, Trimmer Parade, Findon Road, Crittenden Road, Grange Road, Manton Street, Adam Street, Port Road, West Terrace, Currie Street, Grenfell Street and Pulteney Street, City. Returning via the above route to West Lakes Shopping Centre.

117

Port Adelaide to City

From Port Adelaide, Commercial Road via Commercial Road, Dale Street, Church Street, Old Port Road, Bower Road, Bartley Terrace, West Lakes Boulevard, Turner Drive, West Lakes Shopping Centre, Turner Drive, West Lakes Boulevard, Tapleys Hill Road, Trimmer Parade, Findon Road, Crittenden Road, Grange Road, Manton Street, Adam Street, Port Road, West Terrace, Currie Street, Grenfell Street and Pulteney Street, City. Returning via the above route to Port Adelaide.

118

Port Adelaide to City

From Port Adelaide, Commercial Road via Commercial Road, Grand Junction Road, Old Port Road, Tapleys Hill Road, then same as route 115 to the terminus stop I3 North Terrace. Returning via the above route to Port Adelaide.



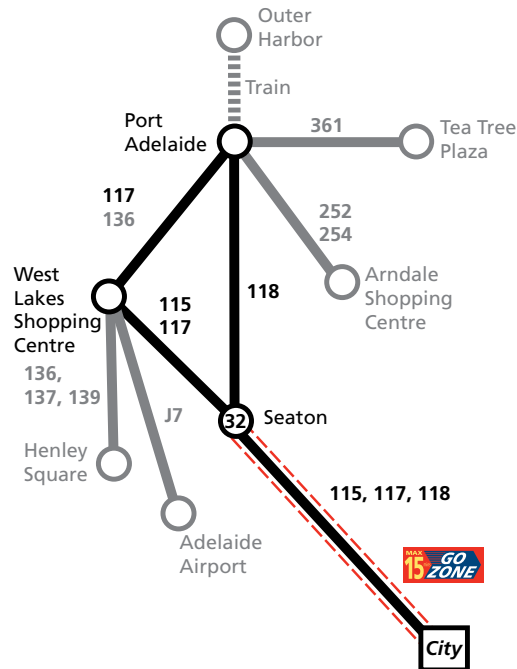
Maximum 15 minutes Go Zone

A Go Zone is not a route but a zone that promises a high frequency of services within that clearly defined zone, using a variety of different bus route numbers that service all stops in that zone.

Crittenden Road / Tapleys Hill Road Go Zone

From stop 1 to stop 32, catch buses 115, 117, and 118 every 15 minutes between 7.30 am and 6.30 pm Monday to Friday and every 30 minutes at night, Saturday, Sunday and public holidays.

Adelaide Metro options in your area



MAX 15 GO ZONE This timetable includes the Crittenden Road / Tapleys Hill Road Go Zone

Adelaide Metro InfoLine

Lines open 7 am - 8 pm daily

Call 8210 1000

Adelaide Metro InfoCentre

Corner King William and Currie Streets, Adelaide

www.adelaidemetro.com.au



Government of South Australia



Click here to download the Routemap for this timetable.

We will send you an SMS or email when your service changes! Register now!

Adelaide Metro travel information

More Information

- **Adelaide Metro website** to download your timetable visit www.adelaidemetro.com.au
- **Adelaide Metro InfoLine - Call 8210 1000**
Lines open 7 am - 8 pm daily.
For hearing impaired, call (TTY) on 8303 0844
- **Adelaide Metro InfoCentre** corner King William and Currie Streets, Adelaide. Open 8 am - 6 pm Monday to Friday, 9 am - 5 pm Saturday and 11 am - 4 pm Sunday.

SMS or email Customer Mailing List

Let us contact you when services change with direct SMS and/or email. Visit www.adelaidemetro.com.au.



Get this timetable on your mobile phone

Simply use the web browser on your Java equipped mobile phone to visit www.jnomad.com and download your timetable today.

Delays to services

Customers should be aware that roadworks and accidents can cause unforeseen delays to services.

You must have a valid ticket and/or concession card

Passengers must carry a valid concession/student card at all times when using a Concession/Student ticket. Accepted concession cards are displayed on board all vehicles. If you do not have your card with you, you are required to purchase a regular fare ticket.

Rewards of up to \$1,000 are available

Graffiti, vandalism and violence have no place on the Adelaide Metro public transport system. For police attendance, call 131 444 (or 000 in an emergency). If you can help police solve crime, call BankSA Crime Stoppers on 1800 333 000.

Bus drivers carry limited change

Please have your coins or small notes ready prior to boarding. You must validate your ticket every time you board a service, even if you transfer from another service.

Do not leave your baggage unattended

If you see unattended items, please ask other passengers, then report it to staff or call Police Emergency 000.

Lost property

Your service provider is Torrens Transit. If you have lost something on one of the bus services listed on this timetable call 8350 4400 during business hours or 8292 8100 after hours.

This information is a true and accurate guide to times and services described at the time of publication. However, the Adelaide Metro and its Service Providers reserve the right to re-route timetables and change conditions without notice. For clarification on all issues it is recommended to call the Adelaide Metro InfoLine on 8210 1000.