



Frequently asked questions

Why can't Gawler trains continue to run on a single track?

Closing the line is the safest and most efficient way to undertake the upgrade works. It minimises the overall construction time and the period of the disruption. This method has proven successful on the first stage of the Gawler line upgrade and the recent Noarlunga line upgrade projects.

Will there be enough buses?

Buses have been allocated based on current use of trains to ensure there are enough vehicles to transport all commuters between Gawler Central and Mawson Interchange. Substitute bus services and regular bus and train services will be monitored daily throughout construction.

Will bus and train services connect?

Staff will be placed at Mawson Interchange to coordinate bus and train transfers. The high frequency substitute bus and train service will ensure passengers do not have to wait long for their required service.

As the substitute bus service cannot travel along a dedicated corridor bus travel times are subject to daily traffic conditions.

Will any section of the line reopen early?

During the second half of the closure, train services will resume between Salisbury Interchange and Adelaide while works continue along the remainder of the line. Salisbury Interchange provides a facility for trains to start and finish journeys at the station and a bus interchange that can manage large volumes of vehicles and commuters. Advance notice will be provided prior to a partial reopening.



Train Substitute Bus Services Timetable

Gawler line closed between Gawler Central Station and Mawson Interchange

SUBSTITUTE BUS SERVICES AVAILABLE From Sunday 18 September 2011 (for approximately 7 months)

Trains will run between Mawson Interchange and Adelaide Railway Station to a modified timetable. During the second half of the closure, train services will resume between Salisbury Interchange and Adelaide while works continue along the remainder of the line.

To Adelaide

Train substitute bus services **GA1** **GA2** **GA3** **GA4** will operate between Gawler Central and Mawson Interchange **arriving later than the usual train service**. You may need to catch an earlier service.

To Gawler and Gawler Central

Train substitute bus services will **depart Mawson Interchange earlier than the usual train**. Buses will depart from the bus interchange adjacent the station platform.

adelaidemetro.com.au
1300 311 108





Travel information

Please check the timetable thoroughly to ensure you will arrive at your destination on time.

The substitute services take longer than the regular train service. While trains travel within a dedicated corridor, buses have to travel along public roads and share them with other road users.

This means you may need to catch an earlier train than usual to arrive at your destination on time. For example:

- ▶ When **regular Gawler line trains are running**, if you board at Gawler and wished to be in Adelaide by 8.33 am on a weekday you would catch the 7.49am **train from Gawler**.
- ▶ However, to arrive in Adelaide at the same time using the **substitute bus**, you would need to catch either the 7.15am GA1 from Gawler, or the 7.20am GA2 from Gawler Central, or 7.38am GA4 from Gawler or the 7.50am GA3 from Elizabeth and transfer to the 8.15am train at Mawson Interchange

An easy way to make sure you catch the right service is to read across the row of your **destination station** in the timetable to find the best arrival time, and then **read up the column to find the connecting departure time**.

For assistance in working out your best travel options please call the Adelaide Metro InfoLine on 1300 311 108 Lines open 7 am – 8 pm daily. For hearing impaired, call TTY on 8303 0844.

Catching the right bus

Many Adelaide Metro bus stops are serviced by more than one bus route, so make sure you watch carefully for the Gawler line substitute bus services, clearly marked **GA1 GA2 GA3 GA4** on the bus destination sign above the front window. Please arrive at the bus stop a few minutes prior to the time shown in this timetable. As the bus approaches, clearly raise your hand to indicate that you wish to board. Once the bus has pulled into the stop, enter via the front doors only.

What are the bus services?

Four train substitute bus services will operate between Gawler Central to and Mawson Interchange.

The substitute bus services have been designed to replace the train service as closely as possible in terms of service frequency and stopping locations. A variety of bus routes will transport commuters efficiently and in most instances provide a faster travel option than regular Adelaide Metro services.

All Stop Service

- GA1 Operates from Gawler Station to Mawson Interchange servicing all Stations (except Gawler Oval and Munno Para) at their temporary stops**

Limited Stop Service

- GA2 Limited stops between Gawler Central Station, Gawler Station, Smithfield Interchange, Elizabeth Shopping Centre Salisbury and Mawson Interchanges**

Peak Express Services

- GA3 Express from Elizabeth Shopping Centre via Salisbury Highway to Mawson Interchange**
Operates to Mawson Interchange in the morning peak and to Elizabeth Shopping Centre in the afternoon peak
- GA4 Express from Gawler Station via Main North Road to Mawson Interchange.**
Operates to Mawson Interchange in the morning peak and to Gawler Station in the afternoon peak

Adelaide Metro will always attempt to provide a frequency of service as outlined, however traffic conditions, roadworks and accidents can cause unforeseen delays in the frequency of services.



Further information

Bike users

To ensure the comfort and safety of all passengers, bicycles are not permitted on substitute bus services, however, bike lockers are located at the following stations:



- ▶ Adelaide Station (Bike room)
- ▶ Dudley Park Station
- ▶ Dry Creek Station
- ▶ Mawson Interchange
- ▶ Parafield Station
- ▶ Salisbury Interchange
- ▶ Smithfield Station
- ▶ Evanston Station
- ▶ Gawler Central Station

To enquire about bike locker availability and hire, please call Adelaide Metro on 1300 311 108.

Accessible transport

Substitute buses accessible by wheelchair and other mobility aids will be provided where possible, subject to availability. If you want to confirm if an accessible bus has been allocated to the service you wish to use, call the Elizabeth depot on 8282 7900 as early as possible prior to travel.



Closed stations

	Gawler Line Stations	Substitute bus stop	Substitute bus services available from this station
CLOSED STATIONS	Mawson Interchange	Mawson Interchange	GA1 GA2 GA3 GA4
	Greenfields	Salisbury Highway (stop 34R)	GA1
	Parafield Gardens	Salisbury Highway (stop 37)	GA1
	Parafield	Salisbury Highway (stop 41)	GA1
	Chidda	Salisbury Highway (stop 45)	GA1
	Salisbury	Salisbury Interchange (zone C or D)	GA1 GA2
	Nurlutta	Salisbury Highway (stop 50)	GA1
	Elizabeth South	Phillip Highway (stop 59)	GA1
	Elizabeth	Elizabeth Shopping Centre	GA1 GA2 GA3
	Womma	Womma Road (stop 69W)	GA1
	Broadmeadows	Heytesbury Road (stop 73)	GA1
	Smithfield	Smithfield Interchange (Zone A or B)	GA1 GA2
	Munno Para	Alawoona Road (stop 94)	Regular Adelaide Metro Services 440 or 443
	Kudla	Coventry Road (temporary stop)	GA1
	Tambelin	Dawson Road (stop 165)	GA1
	Evanston	Dawson/Para Road (stop 163)	GA1
Gawler	Gawler Station (stop 146)	GA1 GA2 GA4	
Gawler Central	Cowan Street (stop 101)	GA2	



Train Substitute Bus Route Description – GA1, GA2, GA3, GA4

All Stop Service

GA1 Service Type GA1

Gawler Station, Evanston Station, Tambelin Station, Kudla Station, Smithfield Station, Broadmeadows Station, Womma Station, Elizabeth Shopping Centre, Elizabeth South Station, Nurlutta Station, Salisbury Interchange, Chidda Station, Parafield Station, Parafield Gardens Station, Greenfields Station to Mawson Interchange

Route Description GA1

From Gawler Station via Eighteenth St, Twentythird St, Nineteenth St, Adelaide Rd, Para Rd to Evanston Station (Stop 163 Dawson/Para Road), Dawson Rd to Tambelin Station (stop 165 Dawson Rd), Clark Rd, Coventry Rd to Kudla Station (Temp Stop on Coventry/Piggott), Newton Blvd, Douglas Drv, Coventry Rd, Anderson Walk to Smithfield Station, Anderson Walk, Coventry Rd, Heytesbury Rd (Stop 73 Heytesbury Rd), Womma Rd (Stop 69W Womma Rd), Woodford Rd, Elizabeth Way, Frobisher Rd, Oxenham Dr to Elizabeth Shopping Centre, Elizabeth Way, Philip Hwy (Stop 59 Philip Hwy), John Rice Ave (Stop 50 Salisbury Hwy), Gawler St to Salisbury Interchange, Gawler St, Salisbury Hwy, (Stop 45 Salisbury Hwy), (Stop 41 Salisbury Hwy), (Stop 37 Salisbury Hwy), (Stop 34R Salisbury Hwy), Elder Smith Rd to Mawson Interchange

Limited Stop Service

GA2 Service Type GA2

Gawler Central Station, Gawler Station, Smithfield Station, Elizabeth Shopping Centre, Salisbury Interchange to Mawson Interchange

Route Description GA2

From Gawler Central Station (Stop 101 Cowan St) via Cowan St, Murray St, Bridge St, Adelaide Rd, Nineteenth St, Gawler Station, Eighteenth St, Twentythird St, Nineteenth St, Adelaide Rd, Main North Rd, Anderson Walk to Smithfield Station, Warooka Dr, George Macullum Dr, Main North Rd, Elizabeth Way, Frobisher Rd, Oxenham Dr to Elizabeth Shopping Centre, Elizabeth Way, Philip Hwy, John Rice Ave, Salisbury Hwy, Gawler St to Salisbury Interchange, Gawler St, Salisbury Hwy, Elder Rd to Mawson Interchange.

Peak Express Services

GA3 Service Type GA3

Elizabeth Shopping Centre to Mawson Interchange EXPRESS

Route Description GA3

From Oxenham Dr Elizabeth Shopping Centre via Elizabeth Way, Philip Hwy, John Rice Ave, Salisbury Hwy, Elder Smith Rd to Mawson Interchange EXPRESS

GA4 Service Type GA4

Gawler Station to Mawson Interchange EXPRESS

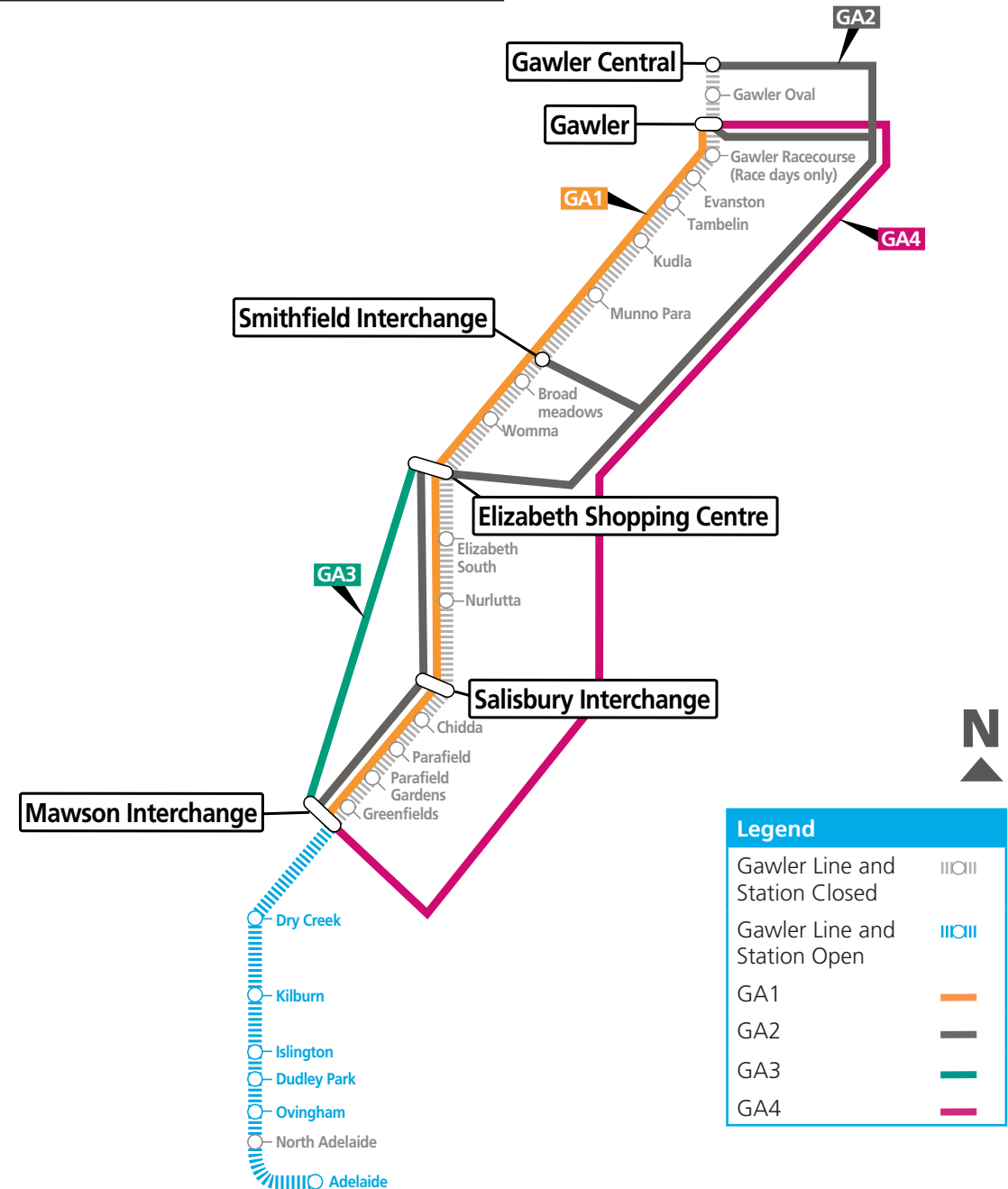
Route Description GA4

From Gawler Station via Eighteenth St, Twentythird St, Nineteenth St, Adelaide Rd, Main North Rd, Elder Smith Rd to Mawson Interchange



Train Substitute Bus Route Description – GA1, GA2, GA3, GA4

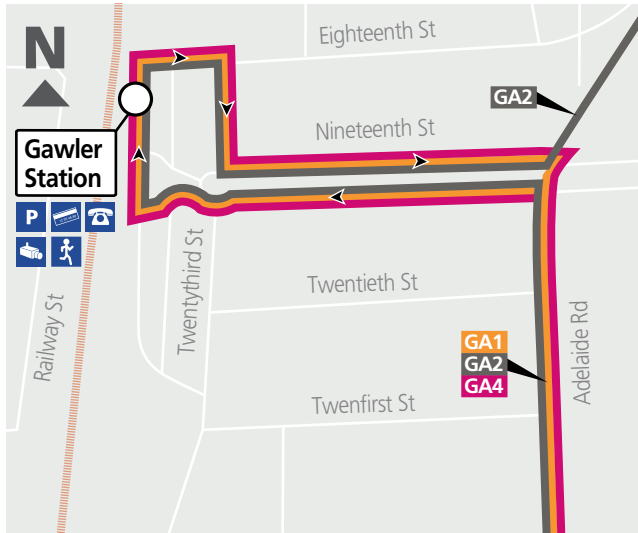
Train and Substitute Bus Route Map



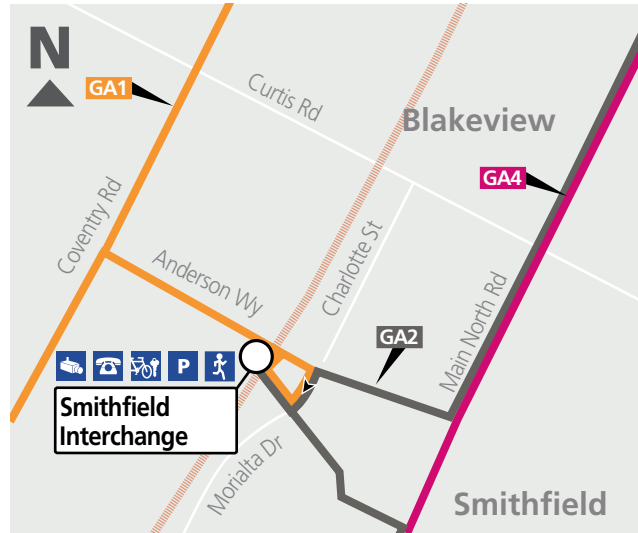


Route Maps for Train Substitute Buses

Gawler Station



Smithfield Interchange

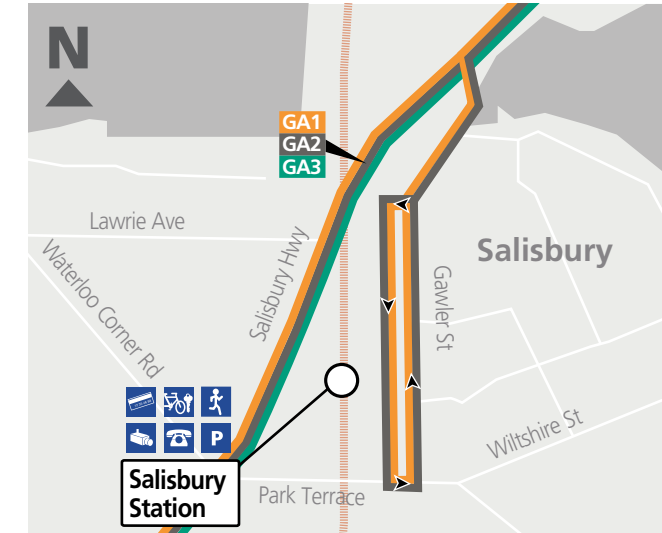


Route Maps for Train Substitute Buses

Elizabeth Shopping Centre



Salisbury Interchange



Please note: Where substitute bus services depart adjacent to the station, maps have not been included, however detailed maps are available at your station and at adelaidemetro.com.au

Legend

- Gawler Railway Line and Stations
- Bus stop
- Convenient **transfer point** to other Adelaide Metro services
- Parking
- Emergency Help Phone
- Video Surveillance
- Ticket Sales
- Bike Lockers available

Peak Express Services

- GA4** Gawler Station to Mawson Interchange EXPRESS
- GA3** Elizabeth Shopping Centre to Mawson Interchange EXPRESS

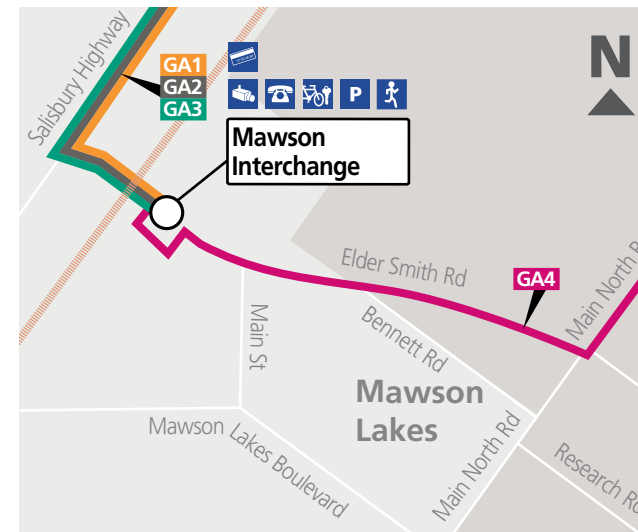
Limited Stop Services

- GA2** Gawler Central to Mawson Interchange via Gawler Station, Smithfield Interchange, Elizabeth Shopping Centre and Salisbury Interchange

All Stop Services

- GA1** Gawler Station to Mawson Interchange

Mawson Interchange





Substitute bus from Gawler → to Mawson Interchange then via Train → to Adelaide

Monday to Friday	am	am	am	am	am	am	am	am	am	am
Depart on Bus Number	GA1	GA2	GA1	GA2	GA1	GA2	GA1	GA2	GA3	GA4
Bus Departs Gawler Central Cowan Street (stop 101)	-	4.50	-	5.20	-	5.50	-	6.05	-	-
Gawler Station Gawler Station (stop 146)	4.45	4.55	5.15	5.25	5.45	5.55	6.00	6.10	-	6.23
Evanston Station Dawson/Para Road (stop 163)	4.49	-	5.19	-	5.49	-	6.04	-	-	-
Tambelin Dawson Road (stop 165)	4.51	-	5.21	-	5.51	-	6.06	-	-	-
Kudla Coventry Road (temporary stop)	4.53	-	5.23	-	5.53	-	6.08	-	-	-
Smithfield (zone A) Smithfield Interchange	5.03	5.08	5.33	5.38	6.03	6.08	6.18	6.23	-	-
Broadmeadows Heytesbury Road (stop 73)	5.06	-	5.36	-	6.06	-	6.21	-	-	-
Womma Womma Road (stop 69W)	5.08	-	5.38	-	6.08	-	6.23	-	-	-
Elizabeth Shopping Centre (zone E)	5.13	5.17	5.43	5.47	6.13	6.17	6.28	6.32	6.35	-
Elizabeth South Philip Highway (stop 59)	5.17	-	5.47	-	6.17	-	6.32	-	-	-
Nurlutta Salisbury Highway (stop 50)	5.21	-	5.51	-	6.21	-	6.36	-	-	-
Salisbury (zone D) Salisbury Interchange	5.25	5.27	5.55	5.57	6.25	6.27	6.40	6.42	-	-
Chidda Salisbury Highway (stop 45)	5.29	-	5.59	-	6.29	-	6.44	-	-	-
Parafield Salisbury Highway (stop 41)	5.31	-	6.01	-	6.31	-	6.46	-	-	-
Parafield Gardens Salisbury Highway (stop 37)	5.33	-	6.03	-	6.33	-	6.48	-	-	-
Greenfields Salisbury Hwy (stop 34R)	5.35	-	6.05	-	6.35	-	6.50	-	-	-
Bus Arrives Mawson Int	5.40	5.40	6.10	6.10	6.40	6.40	6.55	6.55	6.55	6.55
Change to Train	Train	Train	Train	Train	Train	Train	Train	Train	Train	Train
Train Departs Mawson Int	5.45	6.15	6.45	7.00						
Dry Creek	5.49	6.19	6.49	7.04						
Kilburn	5.53	6.23	6.53	7.08						
Islington	5.55	6.25	6.55	7.10						
Dudley Park	5.57	6.27	6.57	7.12						
Ovingham	5.59	6.29	6.59	7.14						
North Adelaide	6.01	6.31	7.01	7.16						
Train Arrives Adelaide	6.05	6.35	7.05	7.20						



Substitute bus from Gawler → to Mawson Interchange then via Train → to Adelaide

am	am	am	am	am	am	am	am	am	am	am	am	am	am	am	am
GA1	GA2	GA3	GA4	GA1	GA2	GA3	GA4	GA1	GA2	GA3	GA4	GA1	GA2	GA3	GA4
-	6.15	-	-		6.29	-	-		6.46	-	-	-	7.03	-	-
6.10	6.20	-	6.34	6.24	6.34	-	6.47	6.41	6.51	-	7.04	6.58	7.08	-	7.21
6.14	-	-	-	6.28	-	-	-	6.45	-	-	-	7.02	-	-	-
6.16	-	-	-	6.30	-	-	-	6.47	-	-	-	7.04	-	-	-
6.18	-	-	-	6.32	-	-	-	6.49	-	-	-	7.06	-	-	-
6.28	6.33	-	-	6.42	6.47	-	-	6.59	7.04	-	-	7.16	7.21	-	-
6.31	-	-	-	6.45	-	-	-	7.02	-	-	-	7.19	-	-	-
6.33	-	-	-	6.47	-	-	-	7.04	-	-	-	7.21	-	-	-
6.38	6.42	6.45	-	6.52	6.56	6.59	-	7.09	7.13	7.16	-	7.26	7.30	7.33	-
6.42	-	-	-	6.56	-	-	-	7.13	-	-	-	7.30	-	-	-
6.46	-	-	-	7.00	-	-	-	7.17	-	-	-	7.34	-	-	-
6.50	6.52	-	-	7.04	7.06	-	-	7.21	7.23	-	-	7.38	7.40	-	-
6.54	-	-	-	7.08	-	-	-	7.25	-	-	-	7.42	-	-	-
6.56	-	-	-	7.10	-	-	-	7.27	-	-	-	7.44	-	-	-
6.58	-	-	-	7.12	-	-	-	7.29	-	-	-	7.46	-	-	-
7.00	-	-	-	7.14	-	-	-	7.31	-	-	-	7.48	-	-	-
7.05	7.05	7.05	7.05	7.19	7.19	7.19	7.19	7.36	7.36	7.36	7.36	7.53	7.53	7.53	7.53
Train	Train	Train	Train	Train	Train	Train	Train	Train	Train	Train	Train	Train	Train	Train	Train
7.10	7.24	7.27	7.41	7.44	7.58	8.01									
7.14	-	7.31	-	7.48	-	8.05									
7.18	-	7.35	-	7.52	-	8.09									
7.20	-	7.37	-	7.54	-	8.11									
7.22	-	7.39	-	7.56	-	8.13									
7.24	-	7.41	-	7.58	-	8.15									
7.26	-	7.43	-	8.00	-	8.17									
7.30	7.39	7.47	7.56	8.04	8.13	8.21									



Substitute bus from Gawler → to Mawson Interchange then via Train → to Adelaide

Monday to Friday		am	am	am	am	am	am	am	am	am	am	am	am	am	
Depart on Bus Number		GA1	GA2	GA3	GA4	GA1	GA2	GA1	GA2	GA1	GA2	GA1	GA2	GA1	GA2
Bus Departs Gawler Central Cowan Street (stop 101)	-	7.20	-	-	-	7.35	-	7.55	-	8.10	-	8.25	-	8.40	
Gawler Station Gawler Station (stop 146)	7.15	7.25	-	7.38	7.30	7.40	7.50	8.00	8.05	8.15	8.20	8.30	8.35	8.45	
Evanston Station Dawson/Para Road (stop 163)	7.19	-	-	-	7.34	-	7.54	-	8.09	-	8.24	-	8.39	-	
Tambelin Dawson Road (stop 165)	7.21	-	-	-	7.36	-	7.56	-	8.11	-	8.26	-	8.41	-	
Kudla Coventry Road (temporary stop)	7.23	-	-	-	7.38	-	7.58	-	8.13	-	8.28	-	8.43	-	
Smithfield (zone A) Smithfield Interchange	7.33	7.38	-	-	7.48	7.53	8.08	8.13	8.23	8.28	8.38	8.43	8.53	8.58	
Broadmeadows Heytesbury Road (stop 73)	7.36	-	-	-	7.51	-	8.11	-	8.26	-	8.41	-	8.56	-	
Womma Womma Road (stop 69W)	7.38	-	-	-	7.53	-	8.13	-	8.28	-	8.43	-	8.58	-	
Elizabeth Shopping Centre (zone E)	7.43	7.47	7.50	-	7.58	8.02	8.18	8.22	8.33	8.37	8.48	8.52	9.03	9.07	
Elizabeth South Philip Highway (stop 59)	7.47	-	-	-	8.02	-	8.22	-	8.37	-	8.52	-	9.07	-	
Nurlutta Salisbury Highway (stop 50)	7.51	-	-	-	8.06	-	8.26	-	8.41	-	8.56	-	9.11	-	
Salisbury (zone D) Salisbury Interchange	7.55	7.57	-	-	8.10	8.12	8.30	8.32	8.45	8.47	9.00	9.02	9.15	9.17	
Chidda Salisbury Highway (stop 45)	7.59	-	-	-	8.14	-	8.34	-	8.49	-	9.04	-	9.19	-	
Parafield Salisbury Highway (stop 41)	8.01	-	-	-	8.16	-	8.36	-	8.51	-	9.06	-	9.21	-	
Parafield Gardens Salisbury Highway (stop 37)	8.03	-	-	-	8.18	-	8.38	-	8.53	-	9.08	-	9.23	-	
Greenfields Salisbury Hwy (stop 34R)	8.05	-	-	-	8.20	-	8.40	-	8.55	-	9.10	-	9.25	-	
Bus Arrives Mawson Int	8.10	8.10	8.10	8.10	8.25	8.25	8.45	8.45	9.00	9.00	9.15	9.15	9.30	9.30	
Change to Train	Train		Train		Train		Train		Train		Train		Train		
Train Departs Mawson Int	8.15		8.18		8.30		8.50		9.05		9.20		9.35		
Dry Creek	-		8.22		-		8.54		-		9.24		-		
Kilburn	-		8.26		-		8.58		-		9.28		-		
Islington	-		8.28		8.38		9.00		9.13		9.30		9.43		
Dudley Park	-		8.30		8.40		-		9.15		-		9.45		
Ovingham	-		8.32		8.42		-		9.17		-		9.47		
North Adelaide	-		8.34		8.44		-		9.19		-		-		
Train Arrives Adelaide	8.30		8.38		8.48		9.07		9.23		9.37		9.53		



Substitute bus from Gawler → to Mawson Interchange then via Train → to Adelaide

am	am	am	am	am	am	am	am	am	am	am	am	am	am	am	am
GA1	GA2	GA1	GA2	GA1	GA2	GA1	GA2	GA1	GA2	GA1	GA2	GA1	GA2	GA1	GA2
-	8.55	-	9.10	-	9.25	-	9.40	-	9.55	-	10.10	-	10.25	-	10.40
8.50	9.00	9.05	9.15	9.20	9.30	9.35	9.45	9.50	10.00	10.05	10.15	10.20	10.30	10.35	10.45
8.54	-	9.09	-	9.24	-	9.39	-	9.54	-	10.09	-	10.24	-	10.39	-
8.56	-	9.11	-	9.26	-	9.41	-	9.56	-	10.11	-	10.26	-	10.41	-
8.58	-	9.13	-	9.28	-	9.43	-	9.58	-	10.13	-	10.28	-	10.43	-
9.08	9.13	9.23	9.28	9.38	9.43	9.53	9.58	10.08	10.13	10.23	10.28	10.38	10.43	10.53	10.58
9.11	-	9.26	-	9.41	-	9.56	-	10.11	-	10.26	-	10.41	-	10.56	-
9.13	-	9.28	-	9.43	-	9.58	-	10.13	-	10.28	-	10.43	-	10.58	-
9.18	9.22	9.33	9.37	9.48	9.52	10.03	10.07	10.18	10.22	10.33	10.37	10.48	10.52	11.03	11.07
9.22	-	9.37	-	9.52	-	10.07	-	10.22	-	10.37	-	10.52	-	11.07	-
9.26	-	9.41	-	9.56	-	10.11	-	10.26	-	10.41	-	10.56	-	11.11	-
9.30	9.32	9.45	9.47	10.00	10.02	10.15	10.17	10.30	10.32	10.45	10.47	11.00	11.02	11.15	11.17
9.34	-	9.49	-	10.04	-	10.19	-	10.34	-	10.49	-	11.04	-	11.19	-
9.36	-	9.51	-	10.06	-	10.21	-	10.36	-	10.51	-	11.06	-	11.21	-
9.38	-	9.53	-	10.08	-	10.23	-	10.38	-	10.53	-	11.08	-	11.23	-
9.40	-	9.55	-	10.10	-	10.25	-	10.40	-	10.55	-	11.10	-	11.25	-
9.45	9.45	10.00	10.00	10.15	10.15	10.30	10.30	10.45	10.45	11.00	11.00	11.15	11.15	11.30	11.30
Train	Train	Train	Train	Train	Train	Train	Train	Train	Train	Train	Train	Train	Train	Train	Train
9.50		10.05		10.20		10.35		10.50		11.05		11.20		11.35	
9.54	-			10.24	-			10.54	-			11.24	-		
9.58	-			10.28	-			10.58	-			11.28	-		
10.00		10.13		10.30		10.43		11.00		11.13		11.30		11.43	
-		10.15		-		10.45		-		11.15		-		11.45	
-		10.17		-		10.47		-		11.17		-		11.47	
-		-		-		-		-		-		-		-	
10.07		10.23		10.37		10.53		11.07		11.23		11.37		11.53	



Substitute bus from Gawler → to Mawson Interchange then via Train → to Adelaide

Monday to Friday		am	am	am	am	am	am	am	am	am	pm	pm	pm	pm	
Depart on Bus Number		GA1	GA2	GA1	GA2	GA1	GA2	GA1	GA2	GA1	GA2	GA1	GA2	GA1	GA2
Bus Departs Gawler Central Cowan Street (stop 101)	-	10.55	-	11.10	-	11.25	-	11.40	-	11.55	-	12.10	-	12.25	
Gawler Station Gawler Station (stop 146)	10.50	11.00	11.05	11.15	11.20	11.30	11.35	11.45	11.50	12.00	12.05	12.15	12.20	12.30	
Evanston Station Dawson/Para Road (stop 163)	10.54	-	11.09	-	11.24	-	11.39	-	11.54	-	12.09	-	12.24	-	
Tambelin Dawson Road (stop 165)	10.56	-	11.11	-	11.26	-	11.41	-	11.56	-	12.11	-	12.26	-	
Kudla Coventry Road (temporary stop)	10.58	-	11.13	-	11.28	-	11.43	-	11.58	-	12.13	-	12.28	-	
Smithfield (zone A) Smithfield Interchange	11.08	11.13	11.23	11.28	11.38	11.43	11.53	11.58	12.08	12.13	12.23	12.28	12.38	12.43	
Broadmeadows Heytesbury Road (stop 73)	11.11	-	11.26	-	11.41	-	11.56	-	12.11	-	12.26	-	12.41	-	
Womma Womma Road (stop 69W)	11.13	-	11.28	-	11.43	-	11.58	-	12.13	-	12.28	-	12.43	-	
Elizabeth Shopping Centre (zone E)	11.18	11.22	11.33	11.37	11.48	11.52	12.03	12.07	12.18	12.22	12.33	12.37	12.48	12.52	
Elizabeth South Philip Highway (stop 59)	11.22	-	11.37	-	11.52	-	12.07	-	12.22	-	12.37	-	12.52	-	
Nurlutta Salisbury Highway (stop 50)	11.26	-	11.41	-	11.56	-	12.11	-	12.26	-	12.41	-	12.56	-	
Salisbury (zone D) Salisbury Interchange	11.30	11.32	11.45	11.47	12.00	12.02	12.15	12.17	12.30	12.32	12.45	12.47	1.00	1.02	
Chidda Salisbury Highway (stop 45)	11.34	-	11.49	-	12.04	-	12.19	-	12.34	-	12.49	-	1.04	-	
Parafield Salisbury Highway (stop 41)	11.36	-	11.51	-	12.06	-	12.21	-	12.36	-	12.51	-	1.06	-	
Parafield Gardens Salisbury Highway (stop 37)	11.38	-	11.53	-	12.08	-	12.23	-	12.38	-	12.53	-	1.08	-	
Greenfields Salisbury Hwy (stop 34R)	11.40	-	11.55	-	12.10	-	12.25	-	12.40	-	12.55	-	1.10	-	
Bus Arrives Mawson Int	11.45	11.45	12.00	12.00	12.15	12.15	12.30	12.30	12.45	12.45	1.00	1.00	1.15	1.15	
Change to Train		Train		Train		Train		Train		Train		Train		Train	
Train Departs Mawson Int	11.50		12.05		12.20		12.35		12.50		1.05		1.20		
Dry Creek	11.54		-		12.24		-		12.54		-		1.24		
Kilburn	11.58		-		12.28		-		12.58		-		1.28		
Islington	12.00		12.13		12.30		12.43		1.00		1.13		1.30		
Dudley Park	-		12.15		-		12.45		-		1.15		-		3.45
Ovingham	-		12.17		-		12.47		-		1.17		-		3.47
North Adelaide	-		-		-		-		-		-		-		3.49
Train Arrives Adelaide	12.07		12.23		12.37		12.53		1.07		1.23		1.37		3.53



Substitute bus from Gawler → to Mawson Interchange then via Train → to Adelaide

Monday to Friday		pm	pm	pm	pm	pm	pm	pm	pm	pm	pm	pm	pm	pm	pm	pm	pm	pm	pm
Depart on Bus Number		GA1	GA2	GA1	GA2	GA1	GA2	GA1	GA2	GA1	GA2	GA1	GA2	GA1	GA2	GA1	GA2	GA1	GA2
Bus Departs Gawler Central Cowan Street (stop 101)	-	12.40	-	12.55	-	1.10	-	1.25	-	1.40	-	1.55	-	2.10	-	2.25	-	2.40	
Gawler Station Gawler Station (stop 146)	12.35	12.45	12.50	1.00	1.05	1.15	1.20	1.30	1.35	1.45	1.50	2.00	2.05	2.15	2.20	2.30	2.35	2.45	
Evanston Station Dawson/Para Road (stop 163)	12.39	-	12.54	-	1.09	-	1.24	-	1.39	-	1.54	-	2.09	-	2.24	-	2.39	-	
Tambelin Dawson Road (stop 165)	12.41	-	12.56	-	1.11	-	1.26	-	1.41	-	1.56	-	2.11	-	2.26	-	2.41	-	
Kudla Coventry Road (temporary stop)	12.43	-	12.58	-	1.13	-	1.28	-	1.43	-	1.58	-	2.13	-	2.28	-	2.43	-	
Smithfield (zone A) Smithfield Interchange	12.53	12.58	1.08	1.13	1.23	1.28	1.38	1.43	1.53	1.58	2.08	2.13	2.23	2.28	2.38	2.43	2.53	2.58	
Broadmeadows Heytesbury Road (stop 73)	12.56	-	1.11	-	1.26	-	1.41	-	1.56	-	2.11	-	2.26	-	2.41	-	2.56	-	
Womma Womma Road (stop 69W)	12.58	-	1.13	-	1.28	-	1.43	-	1.58	-	2.13	-	2.28	-	2.43	-	2.58	-	
Elizabeth Shopping Centre (zone E)	1.03	1.07	1.18	1.22	1.33	1.37	1.48	1.52	2.03	2.07	2.18	2.22	2.33	2.37	2.48	2.52	3.03	3.07	
Elizabeth South Philip Highway (stop 59)	1.07	-	1.22	-	1.37	-	1.52	-	2.07	-	2.22	-	2.37	-	2.52	-	3.07	-	
Nurlutta Salisbury Highway (stop 50)	1.11	-	1.26	-	1.41	-	1.56	-	2.11	-	2.26	-	2.41	-	2.56	-	3.11	-	
Salisbury (zone D) Salisbury Interchange	1.15	1.17	1.30	1.32	1.45	1.47	2.00	2.02	2.15	2.17	2.30	2.32	2.45	2.47	3.00	3.02	3.15	3.17	
Chidda Salisbury Highway (stop 45)	1.19	-	1.34	-	1.49	-	2.04	-	2.19	-	2.34	-	2.49	-	3.04	-	3.19	-	
Parafield Salisbury Highway (stop 41)	1.21	-	1.36	-	1.51	-	2.06	-	2.21	-	2.36	-	2.51	-	3.06	-	3.21	-	
Parafield Gardens Salisbury Highway (stop 37)	1.23	-	1.38	-	1.53	-	2.08	-	2.23	-	2.38	-	2.53	-	3.08	-	3.23	-	
Greenfields Salisbury Hwy (stop 34R)	1.25	-	1.40	-	1.55	-	2.10	-	2.25	-	2.40	-	2.55	-	3.10	-	3.25	-	
Bus Arrives Mawson Int	1.30	1.30	1.45	1.45	2.00	2.00	2.15	2.15	2.30	2.30	2.45	2.45	3.00	3.00	3.15	3.15	3.30	3.30	
Change to Train		Train		Train		Train		Train		Train		Train		Train		Train		Train	
Train Departs Mawson Int	1.35		1.50		2.05		2.20		2.35		2.50		3.05		3.20		3.35		
Dry Creek	-		1.54		-		2.24		-		2.54		-		3.24		-		
Kilburn	-		1.58		-		2.28		-		2.58		-		3.28		-		
Islington	1.43		2.00		2.13		2.30		2.43		3.00		3.13		3.30		3.43		
Dudley Park	1.45		-		2.15		-		2.45		-		3.15		-		3.45		
Ovingham	1.47		-		2.17		-		2.47		-		3.17		-		3.47		
North Adelaide	-		-		-		-		-		-		3.19		-		3.49		
Train Arrives Adelaide	1.53		2.07		2.23		2.37		2.53		3.07		3.23		3.37		3.53		



Substitute bus from Gawler → to Mawson Interchange then via Train → to Adelaide

Monday to Friday		pm	am	pm	pm	pm	pm	pm	pm	pm	pm	pm	pm	pm	
Depart on Bus Number		GA1	GA2	GA1	GA2	GA1	GA2	GA1	GA2	GA1	GA2	GA1	GA2	GA1	GA2
Bus Departs Gawler Central Cowan Street (stop 101)	-	2.55	-	3.10	3.15	3.25	-	3.40	-	3.55	-	4.10	-	4.30	
Gawler Station Gawler Station (stop 146)	2.50	3.00	3.05	3.15	3.20	3.30	3.35	3.45	3.50	4.00	4.05	4.15	4.25	4.35	
Evanston Station Dawson/Para Road (stop 163)	2.54	-	3.09	-	3.24	-	3.39	-	3.54	-	4.09	-	4.29	-	
Tambelin Dawson Road (stop 165)	2.56	-	3.11	-	3.26	-	3.41	-	3.56	-	4.11	-	4.31	-	
Kudla Coventry Road (temporary stop)	2.58	-	3.13	-	3.28	-	3.43	-	3.58	-	4.13	-	4.33	-	
Smithfield (zone A) Smithfield Interchange	3.08	3.13	3.23	3.28	3.38	3.43	3.53	3.58	4.08	4.13	4.23	4.28	4.43	4.48	
Broadmeadows Heytesbury Road (stop 73)	3.11	-	3.26	-	3.41	-	3.56	-	4.11	-	4.26	-	4.46	-	
Womma Womma Road (stop 69W)	3.13	-	3.28	-	3.43	-	3.58	-	4.13	-	4.28	-	4.48	-	
Elizabeth Shopping Centre (zone E)	3.18	3.22	3.33	3.37	3.48	3.52	4.03	4.07	4.18	4.22	4.33	4.37	4.53	4.57	
Elizabeth South Philip Highway (stop 59)	3.22	-	3.37	-	3.52	-	4.07	-	4.22	-	4.37	-	4.57	-	
Nurlutta Salisbury Highway (stop 50)	3.26	-	3.41	-	3.56	-	4.11	-	4.26	-	4.41	-	5.01	-	
Salisbury (zone D) Salisbury Interchange	3.30	3.32	3.45	3.47	4.00	4.02	4.15	4.17	4.30	4.32	4.45	4.47	5.05	5.07	
Chidda Salisbury Highway (stop 45)	3.34	-	3.49	-	4.04	-	4.19	-	4.34	-	4.49	-	5.09	-	
Parafield Salisbury Highway (stop 41)	3.36	-	3.51	-	4.06	-	4.21	-	4.36	-	4.51	-	5.11	-	
Parafield Gardens Salisbury Highway (stop 37)	3.38	-	3.53	-	4.08	-	4.23	-	4.38	-	4.53	-	5.13	-	
Greenfields Salisbury Hwy (stop 34R)	3.40	-	3.55	-	4.10	-	4.25	-	4.40	-	4.55	-	5.15	-	
Bus Arrives Mawson Int	3.45	3.45	4.00	4.00	4.15	4.15	4.30	4.30	4.45	4.45	5.00	5.00	5.20	5.20	
Change to Train	Train	Train	Train	Train	Train	Train	Train	Train	Train	Train	Train	Train	Train	Train	
Train Departs Mawson Int	3.50	4.05	4.20	4.35	4.50	5.05	5.25								
Dry Creek	3.54	-	4.24	-	4.54	-	5.29								
Kilburn	3.58	-	4.28	-	4.58	-	5.33								
Islington	4.00	4.13	4.30	4.43	5.00	5.13	5.35								
Dudley Park	-	4.15	-	4.45	-	5.15	5.37								
Ovingham	-	4.17	-	4.47	-	5.17	5.39								
North Adelaide	-	4.19	-	4.49	-	5.19	5.41								
Train Arrives Adelaide	4.07	4.23	4.37	4.53	5.07	5.23	5.45								



Substitute bus from Gawler → to Mawson Interchange then via Train → to Adelaide

pm	pm	pm	pm	pm	pm	pm	pm	pm	pm	pm	pm	pm	pm	pm	pm	pm	pm	pm	
GA1	GA2	GA1	GA2	GA1	GA2	GA1	GA2	GA1	GA2	GA1	GA2	GA1	GA2	GA1	GA2	GA1	GA2	GA1	GA2
-	4.50	-	5.10	-	5.25	-	5.40	-	5.55	-	6.07	-	6.37	-	7.07	-	7.37		
4.45	4.55	5.05	5.15	5.20	5.30	5.35	5.45	5.50	6.00	6.02	6.12	6.32	6.42	7.02	7.12	7.32	7.42		
4.49	-	5.09	-	5.24	-	5.39	-	5.54	-	6.06	-	6.36	-	7.06	-	7.36	-		
4.51	-	5.11	-	5.26	-	5.41	-	5.56	-	6.08	-	6.38	-	7.08	-	7.38	-		
4.53	-	5.13	-	5.28	-	5.43	-	5.58	-	6.10	-	6.40	-	7.10	-	7.40	-		
5.03	5.08	5.23	5.28	5.38	5.43	5.53	5.58	6.08	6.13	6.20	6.25	6.50	6.55	7.20	7.25	7.50	7.55		
5.06	-	5.26	-	5.41	-	5.56	-	6.11	-	6.23	-	6.53	-	7.23	-	7.53	-		
5.08	-	5.28	-	5.43	-	5.58	-	6.13	-	6.25	-	6.55	-	7.25	-	7.55	-		
5.13	5.17	5.33	5.37	5.48	5.52	6.03	6.07	6.18	6.22	6.30	6.34	7.00	7.04	7.30	7.34	8.00	8.04		
5.17	-	5.37	-	5.52	-	6.07	-	6.22	-	6.34	-	7.04	-	7.34	-	8.04	-		
5.21	-	5.41	-	5.56	-	6.11	-	6.26	-	6.38	-	7.08	-	7.38	-	8.08	-		
5.25	5.27	5.45	5.47	6.00	6.02	6.15	6.17	6.30	6.32	6.42	6.44	7.12	7.14	7.42	7.44	8.12	8.14		
5.29	-	5.49	-	6.04	-	6.19	-	6.34	-	6.46	-	7.16	-	7.46	-	8.16	-		
5.31	-	5.51	-	6.06	-	6.21	-	6.36	-	6.48	-	7.18	-	7.48	-	8.18	-		
5.33	-	5.53	-	6.08	-	6.23	-	6.38	-	6.50	-	7.20	-	7.50	-	8.20	-		
5.35	-	5.55	-	6.10	-	6.25	-	6.40	-	6.52	-	7.22	-	7.52	-	8.22	-		
5.40	5.40	6.00	6.00	6.15	6.15	6.30	6.30	6.45	6.45	6.57	6.57	7.27	7.27	7.57	7.57	8.27	8.27		
Train	Train	Train	Train	Train	Train	Train	Train	Train	Train	Train	Train	Train	Train	Train	Train	Train	Train		
5.45	6.05	6.20	6.35	6.50	7.02	7.32	8.02	8.32											
5.49	-	6.24	-	6.54	7.06	7.36	8.06	8.36											
5.53	-	6.28	-	6.58	7.10	7.40	8.10	8.40											
5.55	6.13	6.30	6.43	7.00	7.12	7.42	8.12	8.42											
5.57	6.15	-	6.45	-	7.14	7.44	8.14	8.44											
5.59	6.17	-	6.47	-	7.16	7.46	8.16	8.46											
6.01	6.19	-	6.49	-	-	-	-	-											
6.05	6.23	6.37	6.53	7.07	7.22	7.52	8.22	8.52											



Gawler Line

Substitute bus from Gawler → to Mawson Interchange then via Train → to Adelaide

Monday to Friday		pm	pm	pm	pm	pm	pm	pm	pm	pm	pm
Depart on Bus Number		GA1	GA2	GA1	GA2	GA1	GA2	GA1	GA2	GA1	GA2
	Bus Departs Gawler Central Cowan Street (stop 101)	-	8.37	-	9.07F	-	9.37	-	10.37	-	11.20
	Gawler Station Gawler Station (stop 146)	8.32	8.42	9.02F	9.12F	9.32	9.42	10.32	10.42	11.15	11.25
	Evanston Station Dawson/Para Road (stop 163)	8.36	-	9.06F	-	9.36	-	10.36	-	11.19	-
	Tambelin Dawson Road (stop 165)	8.38	-	9.08F	-	9.38	-	10.38	-	11.21	-
	Kudla Coventry Road (temporary stop)	8.40	-	9.10F	-	9.40	-	10.40	-	11.23	-
	Smithfield (zone A) Smithfield Interchange	8.50	8.55	9.20F	9.25F	9.50	9.55	10.50	10.55	11.33	11.38
	Broadmeadows Heytesbury Road (stop 73)	8.53	-	9.23F	-	9.53	-	10.53	-	11.36	-
	Womma Womma Road (stop 69W)	8.55	-	9.25F	-	9.55	-	10.55	-	11.38	-
	Elizabeth Shopping Centre (zone E)	9.00	9.04	9.30F	9.34F	10.00	10.04	11.00	11.04	11.43	11.47
	Elizabeth South Philip Highway (stop 59)	9.04	-	9.34F	-	10.04	-	11.04	-	11.47	-
	Nurlutta Salisbury Highway (stop 50)	9.08	-	9.38F	-	10.08	-	11.08	-	11.51	-
	Salisbury (zone D) Salisbury Interchange	9.12	9.14	9.42F	9.44F	10.12	10.14	11.12	11.14	11.55	11.57
	Chidda Salisbury Highway (stop 45)	9.16	-	9.46F	-	10.16	-	11.16	-	11.59	-
	Parafield Salisbury Highway (stop 41)	9.18	-	9.48F	-	10.11	-	11.18	-	12.01	-
	Parafield Gardens Salisbury Highway (stop 37)	9.20	-	9.50F	-	10.20	-	11.20	-	12.03	-
	Greenfields Salisbury Hwy (stop 34R)	9.22	-	9.52F	-	10.22	-	11.22	-	12.05	-
	Bus Arrives Mawson Int	9.27	9.27	9.57F	9.57F	10.27	10.27	11.27	11.27	12.10	12.10
Change to Train		Train		Train		Train		Train		Train	
	Train Departs Mawson Int	9.32		10.02F		10.32		11.32		12.15	
	Dry Creek	9.36		10.06F		10.36		11.36		12.19	
	Kilburn	9.40		10.10F		10.40		11.40		12.23	
	Islington	9.42		10.12F		10.42		11.42		12.25	
	Dudley Park	9.44		10.14F		10.44		11.44		12.27	
	Ovingham	9.46		10.16F		10.46		11.46		12.29	
	North Adelaide	-		-		-		-		-	
	Train Arrives Adelaide	9.52		10.22F		10.52		11.52		12.35	

Legend
F = Friday Only



Gawler Line

Train from Adelaide → to Mawson Interchange then via substitute bus → to Gawler

Monday to Friday		am	am	am	am	am	am	am	am	am	am	am	
Train		Train	Train	Train	Train	Train	Train	Train	Train	Train	Train	Train	
	Train Departs Adelaide	5.45	6.15	6.44	6.56	7.13	7.30	7.48	8.06	8.23	8.40	8.57	
	North Adelaide	5.49	6.19	6.48	7.00	7.17	7.34	7.51	8.08	8.25	8.42	8.59	
	Ovingham	5.51	6.21	6.50	7.02	7.19	7.36	7.53	8.10	8.27	8.44	8.61	
	Dudley Park	5.53	6.23	6.52	7.04	7.21	7.38	7.55	8.12	8.29	8.46	8.63	
	Islington	5.55	6.25	6.54	7.06	7.23	7.40	7.57	8.14	8.31	8.48	8.65	
	Kilburn	5.57	6.27	6.56	7.08	7.25	7.42	7.59	8.16	8.33	8.50	8.67	
	Dry Creek	6.00	6.30	6.59	7.11	7.28	7.45	7.62	8.19	8.36	8.53	8.70	
	Train Arrives Mawson Int	6.05	6.35	7.04	7.16	7.33	7.50	8.07	8.24	8.41	8.58	8.75	
Depart on Bus Number		GA1	GA2	GA1	GA2	GA1	GA2	GA1	GA2	GA1	GA2	GA1	GA2
	Bus Departs Mawson Int	6.10	6.10	6.40	6.40	7.09	7.09	7.21	7.21	7.38	7.38	7.55	7.55
	Greenfields Salisbury Hwy (stop 34R)	6.12	-	6.42	-	7.11	-	7.23	-	7.40	-	7.57	-
	Parafield Gardens Salisbury Highway (stop 37)	6.14	-	6.44	-	7.13	-	7.25	-	7.42	-	7.59	-
	Parafield Salisbury Highway (stop 41)	6.16	-	6.46	-	7.15	-	7.27	-	7.44	-	8.01	-
	Chidda Salisbury Highway (stop 45)	6.18	-	6.48	-	7.17	-	7.29	-	7.46	-	8.03	-
	Salisbury (zone C) Salisbury Interchange	6.23	6.20	6.53	6.50	7.22	7.19	7.34	7.31	7.51	7.48	8.08	8.05
	Nurlutta Salisbury Highway (stop 50)	6.26	-	6.56	-	7.25	-	7.37	-	7.54	-	8.11	-
	Elizabeth South Philip Highway (stop 59)	6.29	-	6.59	-	7.28	-	7.40	-	7.57	-	8.14	-
	Elizabeth Shopping Centre (zone C)	6.33	6.30	7.03	7.00	7.32	7.29	7.44	7.41	8.01	7.58	8.18	8.15
	Womma Womma Road (stop 69W)	6.37	-	7.07	-	7.36	-	7.48	-	8.05	-	8.22	-
	Broadmeadows Heytesbury Road (stop 73)	6.39	-	7.09	-	7.38	-	7.50	-	8.07	-	8.24	-
	Smithfield (zone B) Smithfield Interchange	6.43	6.38	7.13	7.08	7.42	7.37	7.54	7.49	8.11	8.06	8.28	8.23
	Kudla Coventry Road (temporary stop)	6.50	-	7.20	-	7.49	-	8.01	-	8.18	-	8.35	-
	Tambelin Dawson Road (stop 165)	6.52	-	7.22	-	7.51	-	8.03	-	8.20	-	8.37	-
	Evanston Station Dawson/Para Road (stop 163)	6.54	-	7.24	-	7.53	-	8.05	-	8.22	-	8.39	-
	Gawler Station Gawler Station (stop 146)	7.01	6.51	7.31	7.21	8.00	7.50	8.12	8.02	8.29	8.19	8.46	8.36
	Bus Arrives Gawler Central Cowan Street (stop 101)	-	6.58	-	7.28	-	7.57	-	8.09	-	8.26	-	8.43



Gawler Line

Train from Adelaide → to Mawson Interchange then via substitute bus → to Gawler

Monday to Friday		am	am	am	am	am	am	am	am	am	am	am	am	am
Train	Train	Train	Train	Train	Train	Train	Train	Train	Train	Train	Train	Train	Train	Train
Train Departs Adelaide	7.47	8.08	8.23	8.38	8.53	9.08	9.23							
North Adelaide	7.51	-	8.27	-	8.57	-	-							
Ovingham	7.53	-	8.29	-	8.59	-	9.29							
Dudley Park	7.55	-	8.31	-	9.01	-	9.31							
Islington	7.57	8.16	8.33	8.46	9.03	9.16	9.33							
Kilburn	7.59	8.18	-	8.48	-	9.18	-							
Dry Creek	8.02	8.21	-	8.51	-	9.21	-							
Train Arrives Mawson Int	8.07	8.25	8.40	8.55	9.10	9.25	9.40							
Depart on Bus Number	GA1	GA2	GA1	GA2	GA1	GA2	GA1	GA2	GA1	GA2	GA1	GA2	GA1	GA2
Bus Departs Mawson Int	8.12	8.12	8.30	8.30	8.45	8.45	9.00	9.00	9.15	9.15	9.30	9.30	9.45	9.45
Greenfields Salisbury Hwy (stop 34R)	8.14	-	8.32	-	8.47	-	9.02	-	9.17	-	9.32	-	9.47	-
Parafield Gardens Salisbury Highway (stop 37)	8.16	-	8.34	-	8.49	-	9.04	-	9.19	-	9.34	-	9.49	-
Parafield Salisbury Highway (stop 41)	8.18	-	8.36	-	8.51	-	9.06	-	9.21	-	9.36	-	9.51	-
Chidda Salisbury Highway (stop 45)	8.20	-	8.38	-	8.53	-	9.08	-	9.23	-	9.38	-	9.53	-
Salisbury (zone C) Salisbury Interchange	8.25	8.22	8.43	8.40	8.58	8.55	9.13	9.10	9.28	9.25	9.43	9.40	9.58	9.55
Nurlutta Salisbury Highway (stop 50)	8.28	-	8.46	-	9.01	-	9.16	-	9.31	-	9.46	-	10.01	-
Elizabeth South Philip Highway (stop 59)	8.31	-	8.49	-	9.04	-	9.19	-	9.34	-	9.49	-	10.04	-
Elizabeth Shopping Centre (zone C)	8.35	8.32	8.53	8.50	9.08	9.05	9.23	9.20	9.38	9.35	9.53	9.50	10.08	10.05
Womma Womma Road (stop 69W)	8.39	-	8.57	-	9.12	-	9.27	-	9.42	-	9.57	-	10.12	-
Broadmeadows Heytesbury Road (stop 73)	8.41	-	8.59	-	9.14	-	9.29	-	9.44	-	9.59	-	10.14	-
Smithfield (zone B) Smithfield Interchange	8.45	8.40	9.03	8.58	9.18	9.13	9.33	9.28	9.48	9.43	10.03	9.58	10.18	10.13
Kudla Coventry Road (temporary stop)	8.52	-	9.10	-	9.25	-	9.40	-	9.55	-	10.10	-	10.25	-
Tambelin Dawson Road (stop 165)	8.54	-	9.12	-	9.27	-	9.42	-	9.57	-	10.12	-	10.27	-
Evanston Station Dawson/Para Road (stop 163)	8.56	-	9.14	-	9.29	-	9.44	-	9.59	-	10.14	-	10.29	-
Gawler Station Gawler Station (stop 146)	9.03	8.53	9.21	9.11	9.36	9.26	9.51	9.41	10.06	9.56	10.21	10.11	10.36	10.26
Bus Arrives Gawler Central Cowan Street (stop 101)	-	9.00	-	9.18	-	9.33	-	9.48	-	10.03	-	10.18	-	10.33



Gawler Line

Train from Adelaide → to Mawson Interchange then via substitute bus → to Gawler

am	am	am	am	am	am	am	am	am	am	am	am	am	am	am	am	am	am	am	
Train	Train	Train	Train	Train	Train	Train	Train	Train	Train	Train	Train	Train	Train	Train	Train	Train	Train	Train	
9.38	9.53	10.08	10.23	10.38	10.53	11.08	11.23	11.38											
-	-	-	-	-	-	-	-	-											
-	9.59	-	10.29	-	10.59	-	11.29	-											
-	10.01	-	10.31	-	11.01	-	11.31	-											
9.46	10.03	10.16	10.33	10.46	11.03	11.16	11.33	11.46											
9.48	-	10.18	-	10.48	-	11.18	-	11.48											
9.51	-	10.21	-	10.51	-	11.21	-	11.51											
9.55	10.10	10.25	10.40	10.55	11.10	11.25	11.40	11.55											
GA1	GA2	GA1	GA2	GA1	GA2	GA1	GA2	GA1	GA2	GA1	GA2	GA1	GA2	GA1	GA2	GA1	GA2	GA1	GA2
10.00	10.00	10.15	10.15	10.30	10.30	10.45	10.45	11.00	11.00	11.15	11.15	11.30	11.30	11.45	11.45	12.00	12.00		
10.02	-	10.17	-	10.32	-	10.47	-	11.02	-	11.17	-	11.32	-	11.47	-	12.02	-		
10.04	-	10.19	-	10.34	-	10.49	-	11.04	-	11.19	-	11.34	-	11.49	-	12.04	-		
10.06	-	10.21	-	10.36	-	10.51	-	11.06	-	11.21	-	11.36	-	11.51	-	12.06	-		
10.08	-	10.23	-	10.38	-	10.53	-	11.08	-	11.23	-	11.38	-	11.53	-	12.08	-		
10.13	10.10	10.28	10.25	10.43	10.40	10.58	10.55	11.13	11.10	11.28	11.25	11.43	11.40	11.58	11.55	12.13	12.10		
10.16	-	10.31	-	10.46	-	11.01	-	11.16	-	11.31	-	11.46	-	12.01	-	12.16	-		
10.19	-	10.34	-	10.49	-	11.04	-	11.19	-	11.34	-	11.49	-	12.04	-	12.19	-		
10.23	10.20	10.38	10.35	10.53	10.50	11.08	11.05	11.23	11.20	11.38	11.35	11.53	11.50	12.08	12.05	12.23	12.20		
10.27	-	10.42	-	10.57	-	11.12	-	11.27	-	11.42	-	11.57	-	12.12	-	12.27	-		
10.29	-	10.44	-	10.59	-	11.14	-	11.29	-	11.44	-	11.59	-	12.14	-	12.29	-		
10.33	10.28	10.48	10.43	11.03	10.58	11.18	11.13	11.33	11.28	11.48	11.43	12.03	11.58	12.18	12.13	12.33	12.28		
10.40	-	10.55	-	11.10	-	11.25	-	11.40	-	11.55	-	12.10	-	12.25	-	12.40	-		
10.42	-	10.57	-	11.12	-	11.27	-	11.42	-	11.57	-	12.12	-	12.27	-	12.42	-		
10.44	-	10.59	-	11.14	-	11.29	-	11.44	-	11.59	-	12.14	-	12.29	-	12.44	-		
10.51	10.41	11.06	10.56	11.21	11.11	11.36	11.26	11.51	11.41	12.06	11.56	12.21	12.11	12.36	12.26	12.51	12.41		
-	10.48	-	11.03	-	11.18	-	11.33	-	11.48	-	12.03	-	12.18	-	12.33	-	12.48		



Train from Adelaide → to Mawson Interchange then via substitute bus → to Gawler

Monday to Friday		am	am	pm	pm	pm	pm	pm	pm	pm	pm	pm	pm	pm
Train	Train	Train	Train	Train	Train	Train	Train	Train	Train	Train	Train	Train	Train	Train
Train Departs Adelaide	11.53	12.08	12.23	12.38	12.53	1.08	1.23							
North Adelaide	-	-	-	-	-	-	-							
Ovingham	11.59	-	12.29	-	12.59	-	1.29							
Dudley Park	12.01	-	12.31	-	1.01	-	1.31							
Islington	12.03	12.16	12.33	12.46	1.03	1.16	1.33							
Kilburn	-	12.18	-	12.48	-	1.18	-							
Dry Creek	-	12.21	-	12.51	-	1.21	-							
Train Arrives Mawson Int	12.10	12.25	12.40	12.55	1.10	1.25	1.40							
Depart on Bus Number	GA1	GA2	GA1	GA2	GA1	GA2	GA1	GA2	GA1	GA2	GA1	GA2	GA1	GA2
Bus Departs Mawson Int	12.15	12.15	12.30	12.30	12.45	12.45	1.00	1.00	1.15	1.15	1.30	1.30	1.45	1.45
Greenfields Salisbury Hwy (stop 34R)	12.17	-	12.32	-	12.47	-	1.02	-	1.17	-	1.32	-	1.47	-
Parafield Gardens Salisbury Highway (stop 37)	12.19	-	12.34	-	12.49	-	1.04	-	1.19	-	1.34	-	1.49	-
Parafield Salisbury Highway (stop 41)	12.21	-	12.36	-	12.51	-	1.06	-	1.21	-	1.36	-	1.51	-
Chidda Salisbury Highway (stop 45)	12.23	-	12.38	-	12.53	-	1.08	-	1.23	-	1.38	-	1.53	-
Salisbury (zone C) Salisbury Interchange	12.28	12.25	12.43	12.40	12.58	12.55	1.13	1.10	1.28	1.25	1.43	1.40	1.58	1.55
Nurlutta Salisbury Highway (stop 50)	12.31	-	12.46	-	1.01	-	1.16	-	1.31	-	1.46	-	2.01	-
Elizabeth South Philip Highway (stop 59)	12.34	-	12.49	-	1.04	-	1.19	-	1.34	-	1.49	-	2.04	-
Elizabeth Shopping Centre (zone C)	12.38	12.35	12.53	12.50	1.08	1.05	1.23	1.20	1.38	1.35	1.53	1.50	2.08	2.05
Womma Womma Road (stop 69W)	12.42	-	12.57	-	1.12	-	1.27	-	1.42	-	1.57	-	2.12	-
Broadmeadows Heytesbury Road (stop 73)	12.44	-	12.59	-	1.14	-	1.29	-	1.44	-	1.59	-	2.14	-
Smithfield (zone B) Smithfield Interchange	12.48	12.43	1.03	12.58	1.18	1.13	1.33	1.28	1.48	1.43	2.03	1.58	2.18	2.13
Kudla Coventry Road (temporary stop)	12.55	-	1.10	-	1.25	-	1.40	-	1.55	-	2.10	-	2.25	-
Tambelin Dawson Road (stop 165)	12.57	-	1.12	-	1.27	-	1.42	-	1.57	-	2.12	-	2.27	-
Evanston Station Dawson/Para Road (stop 163)	12.59	-	1.14	-	1.29	-	1.44	-	1.59	-	2.14	-	2.29	-
Gawler Station Gawler Station (stop 146)	1.06	12.56	1.21	1.11	1.36	1.26	1.51	1.41	2.06	1.56	2.21	2.11	2.36	2.26
Bus Arrives Gawler Central Cowan Street (stop 101)	-	1.03	-	1.18	-	1.33	-	1.48	-	2.03	-	2.18	-	2.33



Train from Adelaide → to Mawson Interchange then via substitute bus → to Gawler

pm	pm	pm	pm	pm	pm	pm	pm	pm	pm	pm	pm	pm	pm	pm	pm	pm	pm	pm	
Train	Train	Train	Train	Train	Train	Train	Train	Train	Train	Train	Train	Train	Train	Train	Train	Train	Train	Train	
1.38	1.53	2.08	2.23	2.38	2.53														
-	-	-	-	-	-														
-	1.59	-	2.29	-	2.59														
-	2.01	-	2.31	-	3.01														
1.46	2.03	2.16	2.33	2.46	3.03														
1.48	-	2.18	-	2.48	-														
1.51	-	2.21	-	2.51	-														
1.55	2.10	2.25	2.40	2.55	3.10														
GA1	GA2	GA1	GA2	GA1	GA2	GA1	GA2	GA1	GA2	GA1	GA2	GA1	GA2	GA3	GA4	GA1	GA2	GA3	GA4
2.00	2.00	2.15	2.15	2.30	2.30	2.45	2.45	2.45	2.45	3.00	3.00	3.00	3.00	3.15	3.15	3.15	3.15		
2.02	-	2.17	-	2.32	-	2.47	-	-	-	3.02	-	-	-	3.17	-	-	-		
2.04	-	2.19	-	2.34	-	2.49	-	-	-	3.04	-	-	-	3.19	-	-	-		
2.06	-	2.21	-	2.36	-	2.51	-	-	-	3.06	-	-	-	3.21	-	-	-		
2.08	-	2.23	-	2.38	-	2.53	-	-	-	3.08	-	-	-	3.23	-	-	-		
2.13	2.10	2.28	2.25	2.43	2.40	2.58	2.55	-	-	3.13	3.10	-	-	3.28	3.25	-	-		
2.16	-	2.31	-	2.46	-	3.01	-	-	-	3.16	-	-	-	3.31	-	-	-		
2.19	-	2.34	-	2.49	-	3.04	-	-	-	3.19	-	-	-	3.34	-	-	-		
2.23	2.20	2.38	2.35	2.53	2.50	3.08	3.05	3.05	-	3.23	3.20	3.20	-	3.38	3.35	3.35	-		
2.27	-	2.42	-	2.57	-	3.12	-	-	-	3.27	-	-	-	3.42	-	-	-		
2.29	-	2.44	-	2.59	-	3.14	-	-	-	3.29	-	-	-	3.44	-	-	-		
2.33	2.28	2.48	2.43	3.03	2.58	3.18	3.13	-	-	3.33	3.28	-	-	3.48	3.43	-	-		
2.40	-	2.55	-	3.10	-	3.25	-	-	-	3.40	-	-	-	3.55	-	-	-		
2.42	-	2.57	-	3.12	-	3.27	-	-	-	3.42	-	-	-	3.57	-	-	-		
2.44	-	2.59	-	3.14	-	3.29	-	-	-	3.44	-	-	-	3.59	-	-	-		
2.51	2.41	3.06	2.56	3.21	3.11	3.36	3.26	-	3.17	3.51	3.41	-	3.32	4.06	3.56	-	3.47		
-	2.48	-	3.03	-	3.18	-	3.33	-	-	-	3.48	-	-	-	4.03	-	-		



Train from Adelaide → to Mawson Interchange then via substitute bus → to Gawler

Monday to Friday	pm	pm	pm	pm	pm	pm	pm	pm	pm	pm	pm	pm
Train	Train				Train				Train			
Train Departs Adelaide	3.08				3.23				3.38			
North Adelaide	-				3.27				-			
Ovingham	-				3.29				-			
Dudley Park	-				3.31				-			
Islington	3.16				3.33				3.46			
Kilburn	3.18				-				3.48			
Dry Creek	3.21				-				3.51			
Train Arrives Mawson Int	3.25				3.40				3.55			
Depart on Bus Number	GA1	GA2	GA3	GA4	GA1	GA2	GA3	GA4	GA1	GA2	GA3	GA4
Bus Departs Mawson Int	3.30	3.30	3.30	3.30	3.45	3.45	3.45	3.45	4.00	4.00	4.00	4.00
Greenfields Salisbury Hwy (stop 34R)	3.32	-	-	-	3.47	-	-	-	4.02	-	-	-
Parafield Gardens Salisbury Highway (stop 37)	3.34	-	-	-	3.49	-	-	-	4.04	-	-	-
Parafield Salisbury Highway (stop 41)	3.36	-	-	-	3.51	-	-	-	4.06	-	-	-
Chidda Salisbury Highway (stop 45)	3.38	-	-	-	3.53	-	-	-	4.08	-	-	-
Salisbury (zone C) Salisbury Interchange	3.43	3.40	-	-	3.58	3.55	-	-	4.13	4.10	-	-
Nurlutta Salisbury Highway (stop 50)	3.46	-	-	-	4.01	-	-	-	4.16	-	-	-
Elizabeth South Philip Highway (stop 59)	3.49	-	-	-	4.04	-	-	-	4.19	-	-	-
Elizabeth Shopping Centre (zone C)	3.53	3.50	3.50	-	4.08	4.05	4.05	-	4.23	4.20	4.20	-
Womma Womma Road (stop 69W)	3.57	-	-	-	4.12	-	-	-	4.27	-	-	-
Broadmeadows Heytesbury Road (stop 73)	3.59	-	-	-	4.14	-	-	-	4.29	-	-	-
Smithfield (zone B) Smithfield Interchange	4.03	3.58	-	-	4.18	4.13	-	-	4.33	4.28	-	-
Kudla Coventry Road (temporary stop)	4.10	-	-	-	4.25	-	-	-	4.40	-	-	-
Tambelin Dawson Road (stop 165)	4.12	-	-	-	4.27	-	-	-	4.42	-	-	-
Evanston Station Dawson/Para Road (stop 163)	4.14	-	-	-	4.29	-	-	-	4.44	-	-	-
Gawler Station Gawler Station (stop 146)	4.21	4.11	-	4.02	4.36	4.26	-	4.17	4.51	4.41	-	4.32
Bus Arrives Gawler Central Cowan Street (stop 101)	-	4.18	-	-	-	4.33	-	-	-	4.48	-	-



Train from Adelaide → to Mawson Interchange then via substitute bus → to Gawler

pm	pm	pm	pm	pm	pm	pm	pm	pm	pm	pm	pm	pm	pm	pm	pm	pm	pm
Train				Train				Train				Train					
3.53				4.08				4.23				4.38					
3.57				-				4.27				-					
3.59				-				4.29				-					
4.01				-				4.31				-					
4.03				4.16				4.33				4.46					
-				4.18				-				4.48					
-				4.21				-				4.51					
4.10				4.25				4.40				4.55					
GA1	GA2	GA3	GA4	GA1	GA2	GA3	GA4	GA1	GA2	GA3	GA4	GA1	GA2	GA3	GA4	GA1	GA2
4.15	4.15	4.15	4.15	4.30	4.30	4.30	4.30	4.45	4.45	4.45	4.45	5.00	5.00	5.00	5.00	5.00	5.00
4.17	-	-	-	4.32	-	-	-	4.47	-	-	-	5.02	-	-	-	-	-
4.19	-	-	-	4.34	-	-	-	4.49	-	-	-	5.04	-	-	-	-	-
4.21	-	-	-	4.36	-	-	-	4.51	-	-	-	5.06	-	-	-	-	-
4.23	-	-	-	4.38	-	-	-	4.53	-	-	-	5.08	-	-	-	-	-
4.28	4.25	-	-	4.43	4.40	-	-	4.58	4.55	-	-	5.13	5.10	-	-	-	-
4.31	-	-	-	4.46	-	-	-	5.01	-	-	-	5.16	-	-	-	-	-
4.34	-	-	-	4.49	-	-	-	5.04	-	-	-	5.19	-	-	-	-	-
4.38	4.35	4.35	-	4.53	4.50	4.50	-	5.08	5.05	5.05	-	5.23	5.20	5.20	-	-	-
4.42	-	-	-	4.57	-	-	-	5.12	-	-	-	5.27	-	-	-	-	-
4.44	-	-	-	4.59	-	-	-	5.14	-	-	-	5.29	-	-	-	-	-
4.48	4.43	-	-	5.03	4.58	-	-	5.18	5.13	-	-	5.33	5.28	-	-	-	-
4.55	-	-	-	5.10	-	-	-	5.25	-	-	-	5.40	-	-	-	-	-
4.57	-	-	-	5.12	-	-	-	5.27	-	-	-	5.42	-	-	-	-	-
4.59	-	-	-	5.14	-	-	-	5.29	-	-	-	5.44	-	-	-	-	-
5.06	4.56	-	4.47	5.21	5.11	-	5.02	5.36	5.26	-	5.17	5.51	5.41	-	5.32	-	-
-	5.03	-	-	-	5.18	-	-	-	5.33	-	-	-	5.48	-	-	-	-



Train from Adelaide → to Mawson Interchange then via substitute bus → to Gawler

Monday to Friday	pm	pm	pm	pm	pm	pm	pm	pm	pm	pm	pm	pm
Train	Train				Train				Train			
Train Departs Adelaide	4.53				5.05				5.10			
North Adelaide	4.57				-				5.14			
Ovingham	4.59				-				5.16			
Dudley Park	5.01				-				5.18			
Islington	5.03				-				5.20			
Kilburn	-				-				5.22			
Dry Creek	-				-				5.25			
Train Arrives Mawson Int	5.10				5.20				5.30			
Depart on Bus Number	GA1	GA2	GA3	GA4	GA1	GA2	GA3	GA4	GA1	GA2	GA3	GA4
Bus Departs Mawson Int	5.15	5.15	5.15	5.15	5.25	5.25	5.25	5.25	5.35	5.35	5.35	5.35
Greenfields Salisbury Hwy (stop 34R)	5.17	-	-	-	5.27	-	-	-	5.37	-	-	-
Parafield Gardens Salisbury Highway (stop 37)	5.19	-	-	-	5.29	-	-	-	5.39	-	-	-
Parafield Salisbury Highway (stop 41)	5.21	-	-	-	5.31	-	-	-	5.41	-	-	-
Chidda Salisbury Highway (stop 45)	5.23	-	-	-	5.33	-	-	-	5.43	-	-	-
Salisbury (zone C) Salisbury Interchange	5.28	5.25	-	-	5.38	5.35	-	-	5.48	5.45	-	-
Nurlutta Salisbury Highway (stop 50)	5.31	-	-	-	5.41	-	-	-	5.51	-	-	-
Elizabeth South Philip Highway (stop 59)	5.34	-	-	-	5.44	-	-	-	5.54	-	-	-
Elizabeth Shopping Centre (zone C)	5.38	5.35	5.35	-	5.48	5.45	5.45	-	5.58	5.55	5.55	-
Womma Womma Road (stop 69W)	5.42	-	-	-	5.52	-	-	-	6.02	-	-	-
Broadmeadows Heytesbury Road (stop 73)	5.44	-	-	-	5.54	-	-	-	6.04	-	-	-
Smithfield (zone B) Smithfield Interchange	5.48	5.43	-	-	5.58	5.53	-	-	6.08	6.03	-	-
Kudla Coventry Road (temporary stop)	5.55	-	-	-	6.05	-	-	-	6.15	-	-	-
Tambelin Dawson Road (stop 165)	5.57	-	-	-	6.07	-	-	-	6.17	-	-	-
Evanston Station Dawson/Para Road (stop 163)	5.59	-	-	-	6.09	-	-	-	6.19	-	-	-
Gawler Station Gawler Station (stop 146)	6.06	5.56	-	5.47	6.16	6.06	-	5.57	6.26	6.16	-	6.07
Bus Arrives Gawler Central Cowan Street (stop 101)	-	6.03	-	-	-	6.13	-	-	-	6.23	-	-



Train from Adelaide → to Mawson Interchange then via substitute bus → to Gawler

pm	pm	pm	pm	pm	pm	pm	pm	pm	pm	pm	pm	pm
Train				Train				Train		Train		
5.25				5.30				5.45		5.50		
-				5.34				-		5.54		
-				5.36				-		5.56		
-				5.38				-		5.58		
-				5.40				-		6.00		
-				5.42				-		6.02		
-				5.45				-		6.05		
5.40				5.50				6.00		6.10		
GA1	GA2	GA3	GA4	GA1	GA2	GA3	GA4	GA1	GA2	GA1	GA2	
5.45	5.45	5.45	5.45	5.55	5.55	5.55	5.55	6.05	6.05	6.15	6.15	
5.47	-	-	-	5.57	-	-	-	6.07	-	6.17	-	
5.49	-	-	-	5.59	-	-	-	6.09	-	6.19	-	
5.51	-	-	-	6.01	-	-	-	6.11	-	6.21	-	
5.53	-	-	-	6.03	-	-	-	6.13	-	6.23	-	
5.58	5.55	-	-	6.08	6.05	-	-	6.18	6.15	6.28	6.25	
6.01	-	-	-	6.11	-	-	-	6.21	-	6.31	-	
6.04	-	-	-	6.14	-	-	-	6.24	-	6.34	-	
6.08	6.05	6.05	-	6.18	6.15	6.15	-	6.28	6.25	6.38	6.35	
6.12	-	-	-	6.22	-	-	-	6.32	-	6.42	-	
6.14	-	-	-	6.24	-	-	-	6.34	-	6.44	-	
6.18	6.13	-	-	6.28	6.23	-	-	6.38	6.33	6.48	6.43	
6.25	-	-	-	6.35	-	-	-	6.45	-	6.55	-	
6.27	-	-	-	6.37	-	-	-	6.47	-	6.57	-	
6.29	-	-	-	6.39	-	-	-	6.49	-	6.59	-	
6.36	6.26	-	6.17	6.46	6.36	-	6.27	6.56	6.46	7.06	6.56	
-	6.33	-	-	-	6.43	-	-	-	6.53	-	7.03	



Gawler Line

Train from Adelaide → to Mawson Interchange then via substitute bus → to Gawler

Monday to Friday		pm	pm	pm	pm	pm	pm	pm	pm	pm	pm	pm	pm
Train	Train	Train	Train	Train	Train	Train	Train	Train	Train	Train	Train	Train	Train
Train Departs Adelaide	6.08	6.23	6.38	6.50	7.20	7.50							
North Adelaide	-	6.27	-	-	-	-							
Ovingham	-	6.29	-	6.55	7.25	7.55							
Dudley Park	-	6.31	-	6.57	7.27	7.57							
Islington	6.16	6.33	6.46	6.59	7.29	7.59							
Kilburn	6.18	-	6.48	7.01	7.31	8.01							
Dry Creek	6.21	-	6.51	7.04	7.34	8.04							
Train Arrives Mawson Int	6.25	6.40	6.55	7.09	7.39	8.09							
Depart on Bus Number	GA1	GA2	GA1	GA2	GA1	GA2	GA1	GA2	GA1	GA2	GA1	GA2	
Bus Departs Mawson Int	6.30	6.30	6.45	6.45	7.00	7.00	7.14	7.14	7.44	7.44	8.14	8.14	
Greenfields Salisbury Hwy (stop 34R)	6.32	-	6.47	-	7.02	-	7.16	-	7.46	-	8.16	-	
Parafield Gardens Salisbury Highway (stop 37)	6.34	-	6.49	-	7.04	-	7.18	-	7.48	-	8.18	-	
Parafield Salisbury Highway (stop 41)	6.36	-	6.51	-	7.06	-	7.20	-	7.50	-	8.20	-	
Chidda Salisbury Highway (stop 45)	6.38	-	6.53	-	7.08	-	7.22	-	7.52	-	8.22	-	
Salisbury (zone C) Salisbury Interchange	6.43	6.40	6.58	6.55	7.13	7.10	7.27	7.24	7.57	7.54	8.27	8.24	
Nurlutta Salisbury Highway (stop 50)	6.46	-	7.01	-	7.16	-	7.30	-	8.00	-	8.30	-	
Elizabeth South Philip Highway (stop 59)	6.49	-	7.04	-	7.19	-	7.33	-	8.03	-	8.33	-	
Elizabeth Shopping Centre (zone C)	6.53	6.50	7.08	7.05	7.23	7.20	7.37	7.34	8.07	8.04	8.37	8.34	
Womma Womma Road (stop 69W)	6.57	-	7.12	-	7.27	-	7.41	-	8.11	-	8.41	-	
Broadmeadows Heytesbury Road (stop 73)	6.59	-	7.14	-	7.29	-	7.43	-	8.13	-	8.43	-	
Smithfield (zone B) Smithfield Interchange	7.03	6.58	7.18	7.13	7.33	7.28	7.47	7.42	8.17	8.12	8.47	8.42	
Kudla Coventry Road (temporary stop)	7.10	-	7.25	-	7.40	-	7.54	-	8.24	-	8.54	-	
Tambelin Dawson Road (stop 165)	7.12	-	7.27	-	7.42	-	7.56	-	8.26	-	8.56	-	
Evanston Station Dawson/Para Road (stop 163)	7.14	-	7.29	-	7.44	-	7.58	-	8.28	-	8.58	-	
Gawler Station Gawler Station (stop 146)	7.21	7.11	7.36	7.26	7.51	7.41	8.05	7.55	8.35	8.25	9.05	8.55	



Gawler Line

Train from Adelaide → to Mawson Interchange then via substitute bus → to Gawler

pm	pm	pm	pm	pm	pm	pm	pm	pm	pm
Train	Train	Train	Train	Train	Train	Train	Train	Train	Train
8.50	9.20F	9.50	10.50	11.50					
-	-	-	-	-					
8.55	9.25F	9.55	10.55	11.55					
8.57	9.27F	9.57	10.57	11.57					
8.59	9.29F	9.59	10.59	11.59					
9.01	9.31F	10.01	11.01	12.01					
9.04	9.34F	10.04	11.04	12.04					
9.09	9.39F	10.09	11.09	12.09					
GA1	GA2	GA1	GA2	GA1	GA2	GA1	GA2	GA1	GA2
9.14	9.14	9.44F	9.44F	10.14	10.14	11.14	11.14	12.14	12.14
9.16	-	9.46F	-	10.16	-	11.16	-	12.16	-
9.18	-	9.48F	-	10.18	-	11.18	-	12.18	-
9.20	-	9.50F	-	10.20	-	11.20	-	12.20	-
9.22	-	9.52F	-	10.22	-	11.22	-	12.22	-
9.27	9.24	9.57F	9.54F	10.27	10.24	11.27	11.24	12.27	12.24
9.30	-	10.00F	-	10.30	-	11.30	-	12.30	-
9.33	-	10.03F	-	10.33	-	11.33	-	12.33	-
9.37	9.34	10.07F	10.04F	10.37	10.34	11.37	11.34	12.37	12.34
9.41	-	10.11F	-	10.41	-	11.41	-	12.41	-
9.43	-	10.13F	-	10.43	-	11.43	-	12.43	-
9.47	9.42	10.17F	10.12F	10.47	10.42	11.47	11.42	12.47	12.42
9.54	-	10.24F	-	10.54	-	11.54	-	12.54	-
9.56	-	10.26F	-	10.56	-	11.56	-	12.56	-
9.58	-	10.28F	-	10.58	-	11.58	-	12.58	-
10.05	9.55	10.35F	10.25F	11.05	10.55	12.05	11.55	1.05	12.55

Legend
F = Friday Only



Substitute bus from Gawler → to Mawson Interchange then via Train → to Adelaide

Saturday, Sunday and Public Holiday Services		am	am	am	am	am	am	am	am	am	am	am	
Depart on Bus Number		GA1	GA2	GA1	GA2	GA1	GA2	GA1	GA2	GA1	GA2	GA1	GA2
Bus Departs Gawler Central Cowan Street (stop 101)	-	6.07	-	6.37	-	7.07	-	7.37	-	8.07	-	8.37	
Gawler Station Gawler Station (stop 146)	6.02	6.12	6.32	6.42	7.02	7.12	7.32	7.42	8.02	8.12	8.32	8.42	
Evanston Station Dawson/Para Road (stop 163)	6.06	-	6.36	-	7.06	-	7.36	-	8.06	-	8.36	-	
Tambelin Dawson Road (stop 165)	6.08	-	6.38	-	7.08	-	7.38	-	8.08	-	8.38	-	
Kudla Coventry Road (temporary stop)	6.10	-	6.40	-	7.10	-	7.40	-	8.10	-	8.40	-	
Smithfield (zone A) Smithfield Interchange	6.20	6.25	6.50	6.55	7.20	7.25	7.50	7.55	8.20	8.25	8.50	8.55	
Broadmeadows Heytesbury Road (stop 73)	6.23	-	6.53	-	7.23	-	7.53	-	8.23	-	8.53	-	
Womma Womma Road (stop 69W)	6.25	-	6.55	-	7.25	-	7.55	-	8.25	-	8.55	-	
Elizabeth Shopping Centre (zone E)	6.30	6.34	7.00	7.04	7.30	7.34	8.00	8.04	8.30	8.34	9.00	9.04	
Elizabeth South Philip Highway (stop 59)	6.34	-	7.04	-	7.34	-	8.04	-	8.34	-	9.04	-	
Nurlutta Salisbury Highway (stop 50)	6.38	-	7.08	-	7.38	-	8.08	-	8.38	-	9.08	-	
Salisbury (zone D) Salisbury Interchange	6.42	6.44	7.12	7.14	7.42	7.44	8.12	8.14	8.42	8.44	9.12	9.14	
Chidda Salisbury Highway (stop 45)	6.46	-	7.16	-	7.46	-	8.16	-	8.46	-	9.16	-	
Parafield Salisbury Highway (stop 41)	6.48	-	7.18	-	7.48	-	8.18	-	8.48	-	9.18	-	
Parafield Gardens Salisbury Highway (stop 37)	6.50	-	7.20	-	7.50	-	8.20	-	8.50	-	9.20	-	
Greenfields Salisbury Hwy (stop 34R)	6.52	-	7.22	-	7.52	-	8.22	-	8.52	-	9.22	-	
Bus Arrives Mawson Int	6.57	6.57	7.27	7.27	7.57	7.57	8.27	8.27	8.57	8.57	9.27	9.27	
Change to Train	Train	Train	Train	Train	Train	Train	Train	Train	Train	Train	Train	Train	Train
Train Departs Mawson Int	7.02	7.32	8.02	8.32	9.02	9.32							
Dry Creek	7.06	7.36	8.06	8.36	9.06	9.36							
Kilburn	7.10	7.40	8.10	8.40	9.10	9.40							
Islington	7.12	7.42	8.12	8.42	9.12	9.42							
Dudley Park	7.14	7.44	8.14	8.44	9.14	9.44							
Ovingham	7.16	7.46	8.16	8.46	9.16	9.46							
North Adelaide	-	-	-	-	-	-							
Train Arrives Adelaide	7.22	7.52	8.22	8.52	9.22	9.52							



Substitute bus from Gawler → to Mawson Interchange then via Train → to Adelaide

am	am	am	am	am	am	am	am	am	am	am	am	am	am	pm	pm	pm	pm	pm	
GA1	GA2	GA1	GA2	GA1	GA2	GA1	GA2	GA1	GA2	GA1	GA2	GA1	GA2	GA1	GA2	GA1	GA2	GA1	GA2
-	9.07	-	9.37	-	10.07	-	10.37	-	11.07	-	11.37	-	12.07	-	12.37	-	1.07		
9.02	9.12	9.32	9.42	10.02	10.12	10.32	10.42	11.02	11.12	11.32	11.42	12.02	12.12	12.32	12.42	1.02	1.12		
9.06	-	9.36	-	10.06	-	10.36	-	11.06	-	11.36	-	12.06	-	12.36	-	1.06	-		
9.08	-	9.38	-	10.08	-	10.38	-	11.08	-	11.38	-	12.08	-	12.38	-	1.08	-		
9.10	-	9.40	-	10.10	-	10.40	-	11.10	-	11.40	-	12.10	-	12.40	-	1.10	-		
9.20	9.25	9.50	9.55	10.20	10.25	10.50	10.55	11.20	11.25	11.50	11.55	12.20	12.25	12.50	12.55	1.20	1.25		
9.23	-	9.53	-	10.23	-	10.53	-	11.23	-	11.53	-	12.23	-	12.53	-	1.23	-		
9.25	-	9.55	-	10.25	-	10.55	-	11.25	-	11.55	-	12.25	-	12.55	-	1.25	-		
9.30	9.34	10.00	10.04	10.30	10.34	11.00	11.04	11.30	11.34	12.00	12.04	12.30	12.34	1.00	1.04	1.30	1.34		
9.34	-	10.04	-	10.34	-	11.04	-	11.34	-	12.04	-	12.34	-	1.04	-	1.34	-		
9.38	-	10.08	-	10.38	-	11.08	-	11.38	-	12.08	-	12.38	-	1.08	-	1.38	-		
9.42	9.44	10.12	10.14	10.42	10.44	11.12	11.14	11.42	11.44	12.12	12.14	12.42	12.44	1.12	1.14	1.42	1.44		
9.46	-	10.16	-	10.46	-	11.16	-	11.46	-	12.16	-	12.46	-	1.16	-	1.46	-		
9.48	-	10.18	-	10.48	-	11.18	-	11.48	-	12.18	-	12.48	-	1.18	-	1.48	-		
9.50	-	10.20	-	10.50	-	11.20	-	11.50	-	12.20	-	12.50	-	1.20	-	1.50	-		
9.52	-	10.22	-	10.52	-	11.22	-	11.52	-	12.22	-	12.52	-	1.22	-	1.52	-		
9.57	9.57	10.27	10.27	10.57	10.57	11.27	11.27	11.57	11.57	12.27	12.27	12.57	12.57	1.27	1.27	1.57	1.57		
Train	Train	Train	Train	Train	Train	Train	Train	Train	Train	Train	Train	Train	Train	Train	Train	Train	Train	Train	Train
10.02	10.32	11.02	11.32	12.02	12.32	1.02	1.32	2.02											
10.06	10.36	11.06	11.36	12.06	12.36	1.06	1.36	2.06											
10.10	10.40	11.10	11.40	12.10	12.40	1.10	1.40	2.10											
10.12	10.42	11.12	11.42	12.12	12.42	1.12	1.42	2.12											
10.14	10.44	11.14	11.44	12.14	12.44	1.14	1.44	2.14											
10.16	10.46	11.16	11.46	12.16	12.46	1.16	1.46	2.16											
-	-	-	-	-	-	-	-	-											
10.22	10.52	11.22	11.52	12.22	12.52	1.22	1.52	2.22											



Gawler Line

Substitute bus from Gawler → to Mawson Interchange then via Train → to Adelaide

Saturday, Sunday and Public Holiday Services	pm	pm	pm	pm	pm	pm	pm	pm	pm	pm	pm	pm	pm	pm
Depart on Bus Number	GA1	GA2	GA1	GA2	GA1	GA2	GA1	GA2	GA1	GA2	GA1	GA2	GA1	GA2
Bus Departs Gawler Central Cowan Street (stop 101)	-	1.37	-	2.07	-	2.37	-	3.07	-	3.37	-	4.07	-	4.37
Gawler Station Gawler Station (stop 146)	1.32	1.42	2.02	2.12	2.32	2.42	3.02	3.12	3.32	3.42	4.02	4.12	4.32	4.42
Evanston Station Dawson/Para Road (stop 163)	1.36	-	2.06	-	2.36	-	3.06	-	3.36	-	4.06	-	4.36	-
Tambelin Dawson Road (stop 165)	1.38	-	2.08	-	2.38	-	3.08	-	3.38	-	4.08	-	4.38	-
Kudla Coventry Road (temporary stop)	1.40	-	2.10	-	2.40	-	3.10	-	3.40	-	4.10	-	4.40	-
Smithfield (zone A) Smithfield Interchange	1.50	1.55	2.20	2.25	2.50	2.55	3.20	3.25	3.50	3.55	4.20	4.25	4.50	4.55
Broadmeadows Heytesbury Road (stop 73)	1.53	-	2.23	-	2.53	-	3.23	-	3.53	-	4.23	-	4.53	-
Womma Womma Road (stop 69W)	1.55	-	2.25	-	2.55	-	3.25	-	3.55	-	4.25	-	4.55	-
Elizabeth Shopping Centre (zone E)	2.00	2.04	2.30	2.34	3.00	3.04	3.30	3.34	4.00	4.04	4.30	4.34	5.00	5.04
Elizabeth South Philip Highway (stop 59)	2.04	-	2.34	-	3.04	-	3.34	-	4.04	-	4.34	-	5.04	-
Nurlutta Salisbury Highway (stop 50)	2.08	-	2.38	-	3.08	-	3.38	-	4.08	-	4.38	-	5.08	-
Salisbury (zone D) Salisbury Interchange	2.12	2.14	2.42	2.44	3.12	3.14	3.42	3.44	4.12	4.14	4.42	4.44	5.12	5.14
Chidda Salisbury Highway (stop 45)	2.16	-	2.46	-	3.16	-	3.46	-	4.16	-	4.46	-	5.16	-
Parafield Salisbury Highway (stop 41)	2.18	-	2.48	-	3.18	-	3.48	-	4.18	-	4.48	-	5.18	-
Parafield Gardens Salisbury Highway (stop 37)	2.20	-	2.50	-	3.20	-	3.50	-	4.20	-	4.50	-	5.20	-
Greenfields Salisbury Hwy (stop 34R)	2.22	-	2.52	-	3.22	-	3.52	-	4.22	-	4.52	-	5.22	-
Bus Arrives Mawson Int	2.27	2.27	2.57	2.57	3.27	3.27	3.57	3.57	4.27	4.27	4.57	4.57	5.27	5.27
Change to Train	Train	Train	Train	Train	Train	Train	Train	Train	Train	Train	Train	Train	Train	Train
Train Departs Mawson Int	2.32	3.02	3.32	4.02	4.32	5.02	5.32							
Dry Creek	2.36	3.06	3.36	4.06	4.36	5.06	5.36							
Kilburn	2.40	3.10	3.40	4.10	4.40	5.10	5.40							
Islington	2.42	3.12	3.42	4.12	4.42	5.12	5.42							
Dudley Park	2.44	3.14	3.44	4.14	4.44	5.14	5.44							
Ovingham	2.46	3.16	3.46	4.16	4.46	5.16	5.46							
North Adelaide	-	-	-	-	-	-	-							
Train Arrives Adelaide	2.52	3.22	3.52	4.22	4.52	5.22	5.52							



Gawler Line

Substitute bus from Gawler → to Mawson Interchange then via Train → to Adelaide

pm	pm	pm	pm	pm	pm	pm	pm	pm	pm	pm	pm	pm	pm	pm	pm	pm	pm	pm									
GA1	GA2	GA1	GA2	GA1	GA2	GA1	GA2	GA1	GA2	GA1	GA2	GA1	GA2	GA1	GA2	GA1	GA2										
-	5.07	-	5.37	-	6.07	-	6.37	-	7.07	-	7.37	-	8.07	-	8.37	-	9.07	-	9.37	-	10.07	-	10.37	-	11.07	-	11.37
5.02	5.12	5.32	5.42	6.02	6.12	6.32	6.42	7.32	7.42	8.32	8.42	9.32	9.42	10.32	10.42	11.15	11.25										
5.06	-	5.36	-	6.06	-	6.36	-	7.36	-	8.36	-	9.36	-	10.36	-	11.19	-										
5.08	-	5.38	-	6.08	-	6.38	-	7.38	-	8.38	-	9.38	-	10.38	-	11.21	-										
5.10	-	5.40	-	6.10	-	6.40	-	7.40	-	8.40	-	9.40	-	10.40	-	11.23	-										
5.20	5.25	5.50	5.55	6.20	6.25	6.50	6.55	7.50	7.55	8.50	8.55	9.50	9.55	10.50	10.55	11.33	11.38										
5.23	-	5.53	-	6.23	-	6.53	-	7.53	-	8.53	-	9.53	-	10.53	-	11.36	-										
5.25	-	5.55	-	6.25	-	6.55	-	7.55	-	8.55	-	9.55	-	10.55	-	11.38	-										
5.30	5.34	6.00	6.04	6.30	6.34	7.00	7.04	8.00	8.04	9.00	9.04	10.00	10.04	11.00	11.04	11.43	11.47										
5.34	-	6.04	-	6.34	-	7.04	-	8.04	-	9.04	-	10.04	-	11.04	-	11.47	-										
5.38	-	6.08	-	6.38	-	7.08	-	8.08	-	9.08	-	10.08	-	11.08	-	11.51	-										
5.42	5.44	6.12	6.14	6.42	6.44	7.12	7.14	8.12	8.14	9.12	9.14	10.12	10.14	11.12	11.14	11.55	11.57										
5.46	-	6.16	-	6.46	-	7.16	-	8.16	-	9.16	-	10.16	-	11.16	-	11.59	-										
5.48	-	6.18	-	6.48	-	7.18	-	8.18	-	9.18	-	10.18	-	11.18	-	12.01	-										
5.50	-	6.20	-	6.50	-	7.20	-	8.20	-	9.20	-	10.20	-	11.20	-	12.03	-										
5.52	-	6.22	-	6.52	-	7.22	-	8.22	-	9.22	-	10.22	-	11.22	-	12.05	-										
5.57	5.57	6.27	6.27	6.57	6.57	7.27	7.27	8.27	8.27	9.27	9.27	10.27	10.27	11.27	11.27	12.10	12.10										
Train	Train	Train	Train	Train	Train	Train	Train	Train	Train	Train	Train	Train	Train	Train	Train	Train	Train										
6.02	6.32	7.02	7.32	8.32	9.32	10.32	11.32	12.15																			
6.06	6.36	7.06	7.36	8.36	9.36	10.36	11.36	12.19																			
6.10	6.40	7.10	7.40	8.40	9.40	10.40	11.40	12.23																			
6.12	6.42	7.12	7.42	8.42	9.42	10.42	11.42	12.25																			
6.14	6.44	7.14	7.44	8.44	9.44	10.44	11.44	12.27																			
6.16	6.46	7.16	7.46	8.46	9.46	10.46	11.46	12.29																			
-	-	-	-	-	-	-	-	-																			
6.22	6.52	7.22	7.52	8.52	9.52	10.52	11.52	12.35																			



Gawler Line

Train from Adelaide → to Mawson Interchange then via substitute → to Gawler

Saturday, Sunday and Public Holiday Services												
	am	am	am	am	am	am	am	am	am	am	am	am
Train	Train	Train	Train	Train	Train	Train	Train	Train	Train	Train	Train	Train
Train Departs Adelaide	6.50		7.20		7.50		8.20		8.50		9.20	
North Adelaide	-		-		-		-		-		-	
Ovingham	6.55		7.25		7.55		8.25		8.55		9.25	
Dudley Park	6.57		7.27		7.57		8.27		8.57		9.27	
Islington	6.59		7.29		7.59		8.29		8.59		9.29	
Kilburn	7.01		7.31		8.01		8.31		9.01		9.31	
Dry Creek	7.04		7.34		8.04		8.34		9.04		9.34	
Train Arrives Mawson Int	7.09		7.39		8.09		8.39		9.09		9.39	
Depart on Bus Number	GA1	GA2	GA1	GA2	GA1	GA2	GA1	GA2	GA1	GA2	GA1	GA2
Bus Departs Mawson Int	7.14	7.14	7.44	7.44	8.14	8.14	8.44	8.44	9.14	9.14	9.44	9.44
Greenfields Salisbury Hwy (stop 34R)	7.16	-	7.46	-	8.16	-	8.46	-	9.16	-	9.46	-
Parafield Gardens Salisbury Highway (stop 37)	7.18	-	7.48	-	8.18	-	8.48	-	9.18	-	9.48	-
Parafield Salisbury Highway (stop 41)	7.20	-	7.50	-	8.20	-	8.50	-	9.20	-	9.50	-
Chidda Salisbury Highway (stop 45)	7.22	-	7.52	-	8.22	-	8.52	-	9.22	-	9.52	-
Salisbury (zone C) Salisbury Interchange	7.27	7.24	7.57	7.54	8.27	8.24	8.57	8.54	9.27	9.24	9.57	9.54
Nurlutta Salisbury Highway (stop 50)	7.30	-	8.00	-	8.30	-	9.00	-	9.30	-	10.00	-
Elizabeth South Philip Highway (stop 59)	7.33	-	8.03	-	8.33	-	9.03	-	9.33	-	10.03	-
Elizabeth Shopping Centre (zone C)	7.37	7.34	8.07	8.04	8.37	8.34	9.07	9.04	9.37	9.34	10.07	10.04
Womma Womma Road (stop 69W)	7.41	-	8.11	-	8.41	-	9.11	-	9.41	-	10.11	-
Broadmeadows Heytesbury Road (stop 73)	7.43	-	8.13	-	8.43	-	9.13	-	9.43	-	10.13	-
Smithfield (zone B) Smithfield Interchange	7.47	7.42	8.17	8.12	8.47	8.42	9.17	9.12	9.47	9.42	10.17	10.12
Kudla Coventry Road (temporary stop)	7.54	-	8.24	-	8.54	-	9.24	-	9.54	-	10.24	-
Tambelin Dawson Road (stop 165)	7.56	-	8.26	-	8.56	-	9.26	-	9.56	-	10.26	-
Evanston Station Dawson/Para Road (stop 163)	7.58	-	8.28	-	8.58	-	9.28	-	9.58	-	10.28	-
Gawler Station Gawler Station (stop 146)	8.05	7.55	8.35	8.25	9.05	8.55	9.35	9.25	10.05	9.55	10.35	10.25
Bus Arrives Gawler Central Cowan Street (stop 101)	-	8.02	-	8.32	-	9.02	-	9.32	-	10.02	-	10.32



Gawler Line

Train from Adelaide → to Mawson Interchange then via substitute → to Gawler

am	am	am	am	am	am	am	am	pm	pm	pm	pm	pm	pm	pm	pm	pm	pm
Train	Train	Train	Train	Train	Train	Train	Train	Train	Train	Train	Train	Train	Train	Train	Train	Train	Train
9.50		10.20		10.50		11.20		11.50		12.20		12.50		1.20		1.50	
-		-		-		-		-		-		-		-		-	
9.55		10.25		10.55		11.25		11.55		12.25		12.55		1.25		1.55	
9.57		10.27		10.57		11.27		11.57		12.27		12.57		1.27		1.57	
9.59		10.29		10.59		11.29		11.59		12.29		12.59		1.29		1.59	
10.01		10.31		11.01		11.31		12.01		12.31		1.01		1.31		2.01	
10.04		10.34		11.04		11.34		12.04		12.34		1.04		1.34		2.04	
10.09		10.39		11.09		11.39		12.09		12.39		1.09		1.39		2.09	
GA1	GA2	GA1	GA2	GA1	GA2	GA1	GA2	GA1	GA2	GA1	GA2	GA1	GA2	GA1	GA2	GA1	GA2
10.14	10.14	10.44	10.44	11.14	11.14	11.44	11.44	12.14	12.14	12.44	12.44	1.14	1.14	1.44	1.44	2.14	2.14
10.16	-	10.46	-	11.16	-	11.46	-	12.16	-	12.46	-	1.16	-	1.46	-	2.16	-
10.18	-	10.48	-	11.18	-	11.48	-	12.18	-	12.48	-	1.18	-	1.48	-	2.18	-
10.20	-	10.50	-	11.20	-	11.50	-	12.20	-	12.50	-	1.20	-	1.50	-	2.20	-
10.22	-	10.52	-	11.22	-	11.52	-	12.22	-	12.52	-	1.22	-	1.52	-	2.22	-
10.27	10.24	10.57	10.54	11.27	11.24	11.57	11.54	12.27	12.24	12.57	12.54	1.27	1.24	1.57	1.54	2.27	2.24
10.30	-	11.00	-	11.30	-	12.00	-	12.30	-	1.00	-	1.30	-	2.00	-	2.30	-
10.33	-	11.03	-	11.33	-	12.03	-	12.33	-	1.03	-	1.33	-	2.03	-	2.33	-
10.37	10.34	11.07	11.04	11.37	11.34	12.07	12.04	12.37	12.34	1.07	1.04	1.37	1.34	2.07	2.04	2.37	2.34
10.41	-	11.11	-	11.41	-	12.11	-	12.41	-	1.11	-	1.41	-	2.11	-	2.41	-
10.43	-	11.13	-	11.43	-	12.13	-	12.43	-	1.13	-	1.43	-	2.13	-	2.43	-
10.47	10.42	11.17	11.12	11.47	11.42	12.17	12.12	12.47	12.42	1.17	1.12	1.47	1.42	2.17	2.12	2.47	2.42
10.54	-	11.24	-	11.54	-	12.24	-	12.54	-	1.24	-	1.54	-	2.24	-	2.54	-
10.56	-	11.26	-	11.56	-	12.26	-	12.56	-	1.26	-	1.56	-	2.26	-	2.56	-
10.58	-	11.28	-	11.58	-	12.28	-	12.58	-	1.28	-	1.58	-	2.28	-	2.58	-
11.05	10.55	11.35	11.25	12.05	11.55	12.35	12.25	1.05	12.55	1.35	1.25	2.05	1.55	2.35	2.25	3.05	2.55
-	11.02	-	11.32	-	12.02	-	12.32	-	1.02	-	1.32	-	2.02	-	2.32	-	3.02



Train from Adelaide → to Mawson Interchange then via substitute → to Gawler

Saturday, Sunday and Public Holiday Services												
pm	pm	pm	pm	pm	pm	pm	pm	pm	pm	pm	pm	pm
Train	Train	Train	Train	Train	Train	Train	Train	Train	Train	Train	Train	Train
Train Departs Adelaide	2.20	2.50	3.20	3.50	4.20	4.50						
North Adelaide	-	-	-	-	-	-						
Ovingham	2.25	2.55	3.25	3.55	4.25	4.55						
Dudley Park	2.27	2.57	3.27	3.57	4.27	4.57						
Islington	2.29	2.59	3.29	3.59	4.29	4.59						
Kilburn	2.31	3.01	3.31	4.01	4.31	5.01						
Dry Creek	2.34	3.04	3.34	4.04	4.34	5.04						
Train Arrives Mawson Int	2.39	3.09	3.39	4.09	4.39	5.09						
Depart on Bus Number	GA1	GA2	GA1	GA2	GA1	GA2	GA1	GA2	GA1	GA2	GA1	GA2
Bus Departs Mawson Int	2.44	2.44	3.14	3.14	3.44	3.44	4.14	4.14	4.44	4.44	5.14	5.14
Greenfields Salisbury Hwy (stop 34R)	2.46	-	3.16	-	3.46	-	4.16	-	4.46	-	5.16	-
Parafield Gardens Salisbury Highway (stop 37)	2.48	-	3.18	-	3.48	-	4.18	-	4.48	-	5.18	-
Parafield Salisbury Highway (stop 41)	2.50	-	3.20	-	3.50	-	4.20	-	4.50	-	5.20	-
Chidda Salisbury Highway (stop 45)	2.52	-	3.22	-	3.52	-	4.22	-	4.52	-	5.22	-
Salisbury (zone C) Salisbury Interchange	2.57	2.54	3.27	3.24	3.57	3.54	4.27	4.24	4.57	4.54	5.27	5.24
Nurlutta Salisbury Highway (stop 50)	3.00	-	3.30	-	4.00	-	4.30	-	5.00	-	5.30	-
Elizabeth South Philip Highway (stop 59)	3.03	-	3.33	-	4.03	-	4.33	-	5.03	-	5.33	-
Elizabeth Shopping Centre (zone C)	3.07	3.04	3.37	3.34	4.07	4.04	4.37	4.34	5.07	5.04	5.37	5.34
Womma Womma Road (stop 69W)	3.11	-	3.41	-	4.11	-	4.41	-	5.11	-	5.41	-
Broadmeadows Heytesbury Road (stop 73)	3.13	-	3.43	-	4.13	-	4.43	-	5.13	-	5.43	-
Smithfield (zone B) Smithfield Interchange	3.17	3.12	3.47	3.42	4.17	4.12	4.47	4.42	5.17	5.12	5.47	5.42
Kudla Coventry Road (temporary stop)	3.24	-	3.54	-	4.24	-	4.54	-	5.24	-	5.54	-
Tambelin Dawson Road (stop 165)	3.26	-	3.56	-	4.26	-	4.56	-	5.26	-	5.56	-
Evanston Station Dawson/Para Road (stop 163)	3.28	-	3.58	-	4.28	-	4.58	-	5.28	-	5.58	-
Gawler Station Gawler Station (stop 146)	3.35	3.25	4.05	3.55	4.35	4.25	5.05	4.55	5.35	5.25	6.05	5.55
Bus Arrives Gawler Central Cowan Street (stop 101)	-	3.32	-	4.02	-	4.32	-	5.02	-	5.32	-	6.02



Train from Adelaide → to Mawson Interchange then via substitute → to Gawler

pm	pm	pm	pm	pm	pm	pm	pm	pm	pm	pm	pm	pm	pm	pm	pm	pm	pm	pm	pm	pm	
Train	Train	Train	Train	Train	Train	Train	Train	Train	Train	Train	Train	Train	Train	Train	Train	Train	Train	Train	Train	Train	
5.20	5.50	6.20	6.50	7.50	8.50	9.50	10.50	11.50													
-	-	-	-	-	-	-	-	-													
5.25	5.55	6.25	6.55	7.55	8.55	9.55	10.55	11.55													
5.27	5.57	6.27	6.57	7.57	8.57	9.57	10.57	11.57													
5.29	5.59	6.29	6.59	7.59	8.59	9.59	10.59	11.59													
5.31	6.01	6.31	7.01	8.01	9.01	10.01	11.01	12.01													
5.34	6.04	6.34	7.04	8.04	9.04	10.04	11.04	12.04													
5.39	6.09	6.39	7.09	8.09	9.09	10.09	11.09	12.09													
GA1	GA2	GA1	GA2	GA1	GA2	GA1	GA2	GA1	GA2	GA1	GA2	GA1	GA2	GA1	GA2	GA1	GA2	GA1	GA2	GA1	GA2
5.44	5.44	6.14	6.14	6.44	6.44	7.14	7.14	8.14	8.14	9.14	9.14	10.14	10.14	11.14	11.14	12.14	12.14				
5.46	-	6.16	-	6.46	-	7.16	-	8.16	-	9.16	-	10.16	-	11.16	-	12.16	-				
5.48	-	6.18	-	6.48	-	7.18	-	8.18	-	9.18	-	10.18	-	11.18	-	12.18	-				
5.50	-	6.20	-	6.50	-	7.20	-	8.20	-	9.20	-	10.20	-	11.20	-	12.20	-				
5.52	-	6.22	-	6.52	-	7.22	-	8.22	-	9.22	-	10.22	-	11.22	-	12.22	-				
5.57	5.54	6.27	6.24	6.57	6.54	7.27	7.24	8.27	8.24	9.27	9.24	10.27	10.24	11.27	11.24	12.27	12.24				
6.00	-	6.30	-	7.00	-	7.30	-	8.30	-	9.30	-	10.30	-	11.30	-	12.30	-				
6.03	-	6.33	-	7.03	-	7.33	-	8.33	-	9.33	-	10.33	-	11.33	-	12.33	-				
6.07	6.04	6.37	6.34	7.07	7.04	7.37	7.34	8.37	8.34	9.37	9.34	10.37	10.34	11.37	11.34	12.37	12.34				
6.11	-	6.41	-	7.11	-	7.41	-	8.41	-	9.41	-	10.41	-	11.41	-	12.41	-				
6.13	-	6.43	-	7.13	-	7.43	-	8.43	-	9.43	-	10.43	-	11.43	-	12.43	-				
6.17	6.12	6.47	6.42	7.17	7.12	7.47	7.42	8.47	8.42	9.47	9.42	10.47	10.42	11.47	11.42	12.47	12.42				
6.24	-	6.54	-	7.24	-	7.54	-	8.54	-	9.54	-	10.54	-	11.54	-	12.54	-				
6.26	-	6.56	-	7.26	-	7.56	-	8.56	-	9.56	-	10.56	-	11.56	-	12.56	-				
6.28	-	6.58	-	7.28	-	7.58	-	8.58	-	9.58	-	10.58	-	11.58	-	12.58	-				
6.35	6.25	7.05	6.55	7.35	7.25	8.05	7.55	9.05	8.55	10.05	9.55	11.05	10.55	12.05	11.55	1.05	12.55				
-	6.32	-	7.02	-	7.32	-	8.02	-	9.02	-	10.02	-	11.02	-	12.02	-	1.02				

rail revitalisation gawler line



The Gawler line is being upgraded. Upgrade works are being undertaken in two stages to minimise disruptions to public transport users and maximise efficiencies.

Stage One works on the Gawler line saw the upgrade of the track between Torrens River Bridge and Mawson Interchange and were completed in October 2010.

Commencing Sunday 18 September 2011, the second stage of works will upgrade the section of track between Mawson Interchange and Gawler Central.

Due to the substantial nature of the works, and to ensure the upgrade is undertaken as safely and efficiently as possible, the line will be closed between Mawson Interchange and Gawler Central during construction.

During the second half of the closure, the line will reopen between Mawson Interchange and Salisbury Interchange while works continue along the remainder of the line. Commuters will receive advance notice of this change.

Track upgrade

Comprising over 54 track kilometres, it is the largest upgrade to be undertaken as part of the Rail Revitalisation project and works are expected to take approximately seven months to complete

Track upgrade works involve:

- › removing the existing track
- › rebuilding the track formation (base layer)
- › improving stormwater drainage
- › installing new gauge-convertible concrete sleepers
- › refurbishing/replacing rail
- › constructing a 'turn-back' facility at Elizabeth Station to allow trains to start and finish journeys from this station in the future
- › upgrading 11 level crossings.

During this closure new stations will be constructed at Munno Para and Elizabeth, Elizabeth South and Gawler Stations will receive upgrades. A new car park is being built at Smithfield.

In addition, the first masts will be installed along sections of the Gawler line to support the overhead wiring system required for electrification.

Works have been carefully planned to minimise the impacts on commuters, surrounding residents and businesses. During the planning phase consideration has been given to:

- › machinery and equipment that can be used
- › rail corridor access arrangements
- › topography of the area
- › environmental management constraints
- › traffic and pedestrian access.

The majority of work will be undertaken between the hours of 7 am and 7 pm Monday to Saturday.

For further information or to provide your comments about the Gawler line upgrade please:

- › visit infrastructure.sa.gov.au and follow the links to 'Gawler Line Revitalisation' for regular updates or to complete the comments form online
- › telephone 1300 782 454 and speak to the project team
- › email the project team at dtei.rr@sa.gov.au

For enquiries about train and substitute bus services please:

- › telephone 1300 311 108
- › visit adelaidemetro.com.au